 **TAX** 

 **ASSESSMENT MAP** 

 **OF** 

NORTH HANOVER TOWNSHIP

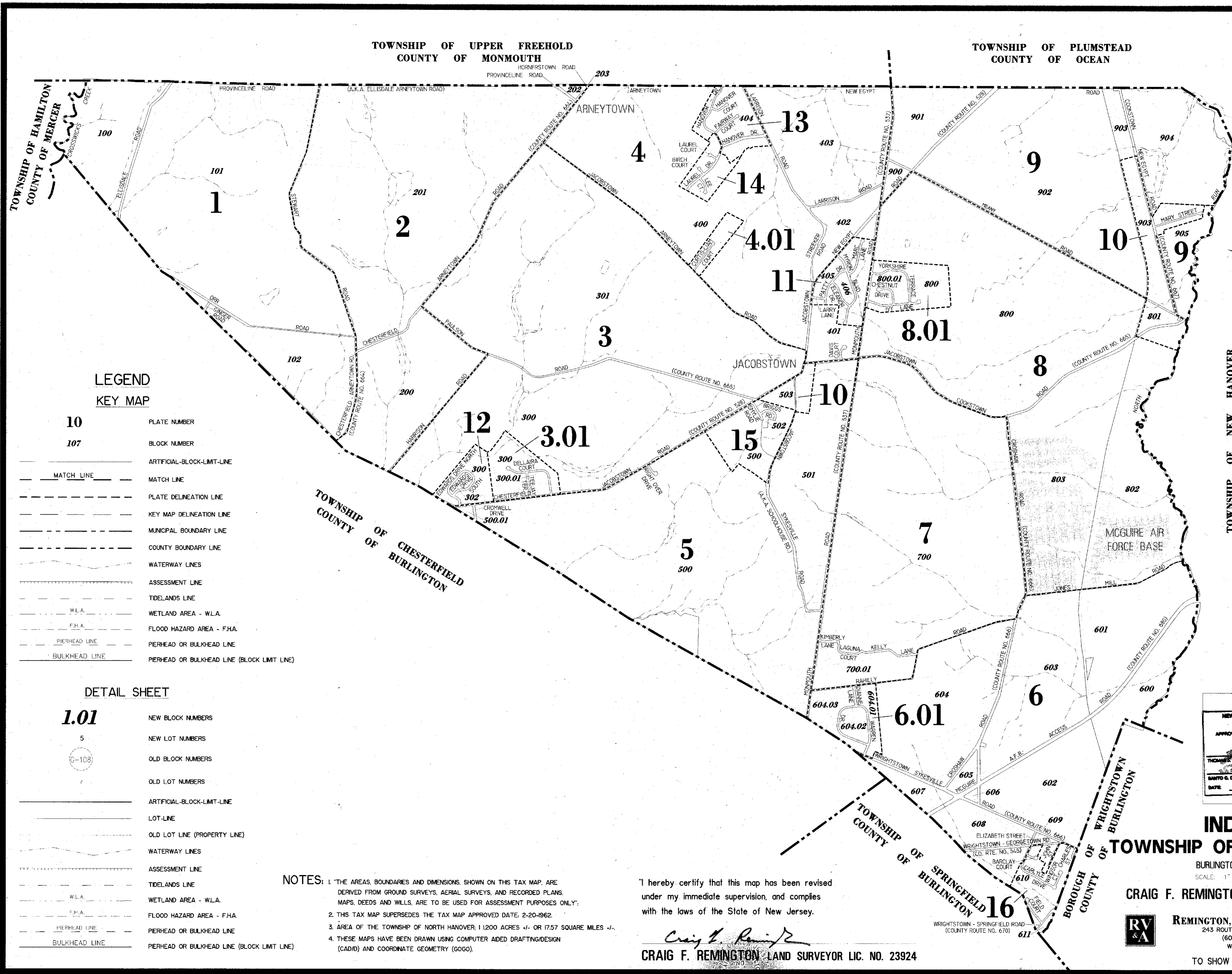
BURLINGTON COUNTY

NEW JERSEY

2024

INDEX MAP

REVISIONS		
10-1-2008	CRAIG F. REMINGTON	23924
12-31-2008	CRAIG F. REMINGTON	23924
12-31-2008	CRAIG F. REMINGTON	23924



LEGEND KEY MAP

- 10 PLATE NUMBER
- 107 BLOCK NUMBER
- MATCH LINE MATCH LINE
- ARTIFICIAL-BLOCK-LIMIT-LINE
- PLATE DELINEATION LINE
- KEY MAP DELINEATION LINE
- MUNICIPAL BOUNDARY LINE
- COUNTY BOUNDARY LINE
- WATERWAY LINES
- ASSESSMENT LINE
- TIDELANDS LINE
- WETLAND AREA - W.L.A.
- FLOOD HAZARD AREA - F.H.A.
- PIERHEAD LINE PIERHEAD OR BULKHEAD LINE
- BULKHEAD LINE PIERHEAD OR BULKHEAD LINE (BLOCK LIMIT LINE)

DETAIL SHEET

- 1.01 NEW BLOCK NUMBERS
- 5 NEW LOT NUMBERS
- 108 OLD BLOCK NUMBERS
- OLD LOT NUMBERS
- ARTIFICIAL-BLOCK-LIMIT-LINE
- LOT-LINE
- OLD LOT LINE (PROPERTY LINE)
- WATERWAY LINES
- ASSESSMENT LINE
- TIDELANDS LINE
- WETLAND AREA - W.L.A.
- FLOOD HAZARD AREA - F.H.A.
- PIERHEAD LINE PIERHEAD OR BULKHEAD LINE
- BULKHEAD LINE PIERHEAD OR BULKHEAD LINE (BLOCK LIMIT LINE)

NOTES: 1. THE AREAS, BOUNDARIES AND DIMENSIONS, SHOWN ON THIS TAX MAP, ARE DERIVED FROM GROUND SURVEYS, AERIAL SURVEYS, AND RECORDED PLANS, MAPS, DEEDS AND WILLS, ARE TO BE USED FOR ASSESSMENT PURPOSES ONLY;
 2. THIS TAX MAP SUPERSEDES THE TAX MAP APPROVED DATE, 2-20-1962.
 3. AREA OF THE TOWNSHIP OF NORTH HANOVER; 11,200 ACRES +/- OR 17.57 SQUARE MILES +/-.
 4. THESE MAPS HAVE BEEN DRAWN USING COMPUTER AIDED DRAFTING/DESIGN (CAD/D) AND COORDINATE GEOMETRY (GOCO).

I hereby certify that this map has been revised under my immediate supervision, and complies with the laws of the State of New Jersey.

Craig F. Remington
CRAIG F. REMINGTON LAND SURVEYOR LIC. NO. 23924

NEW JERSEY DEPARTMENT OF THE TREASURY
 DIVISION OF TAXATION
 PROPERTY ADMINISTRATION
 APPROVED AS A TAX MAP PURSUANT TO THE AUTHORITY OF
 N.J.S.A. 52:15-4 & 52:15-4.1
 FOR THE DIRECTOR, DIVISION OF TAXATION
 C.T.A.
 THOMAS J. PELLER, LOCAL PROGRAM FIELD ASSISTANT
 C.T.A.
 SAUVO G. DICICCATO, SUPERVISING FIELD REPRESENTATIVE
 DATE: AUG 3 0 2010 SERIAL NO. 93

INDEX MAP TOWNSHIP OF NORTH HANOVER

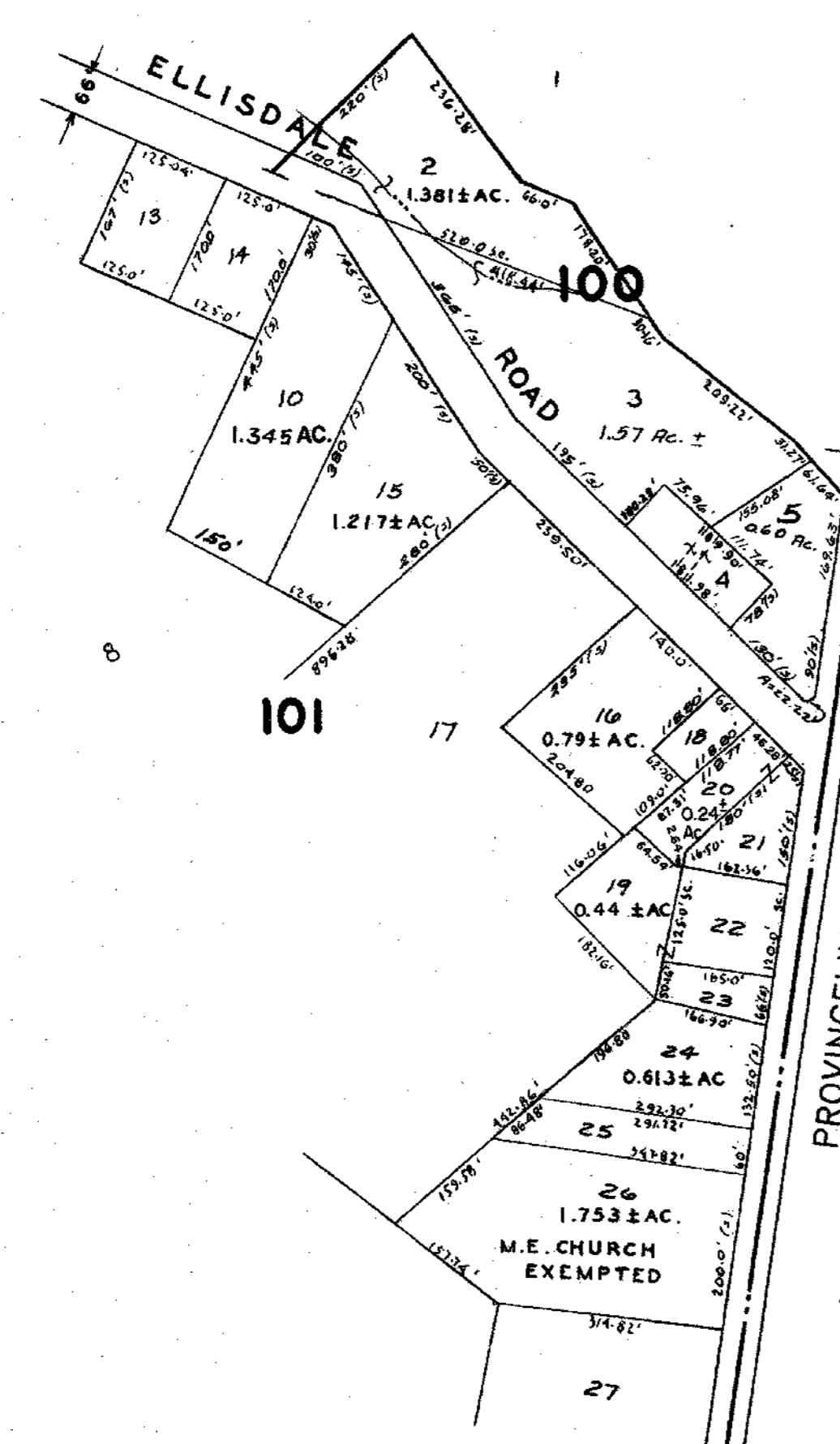
BURLINGTON COUNTY NEW JERSEY
 SCALE: 1" = 1300' DATE: 9-8-2008
CRAIG F. REMINGTON LAND SURVEYOR LIC. NO. 23924

REMINGTON, VERNICK & ARANGO ENGINEERS
 24 GA 28075900
 243 ROUTE 130 - SUITE 200, BORDENTOWN, NJ 08505
 (609) 298-607, FAX (609) 298-8257
 WEB SITE ADDRESS: WWW.RVA.COM

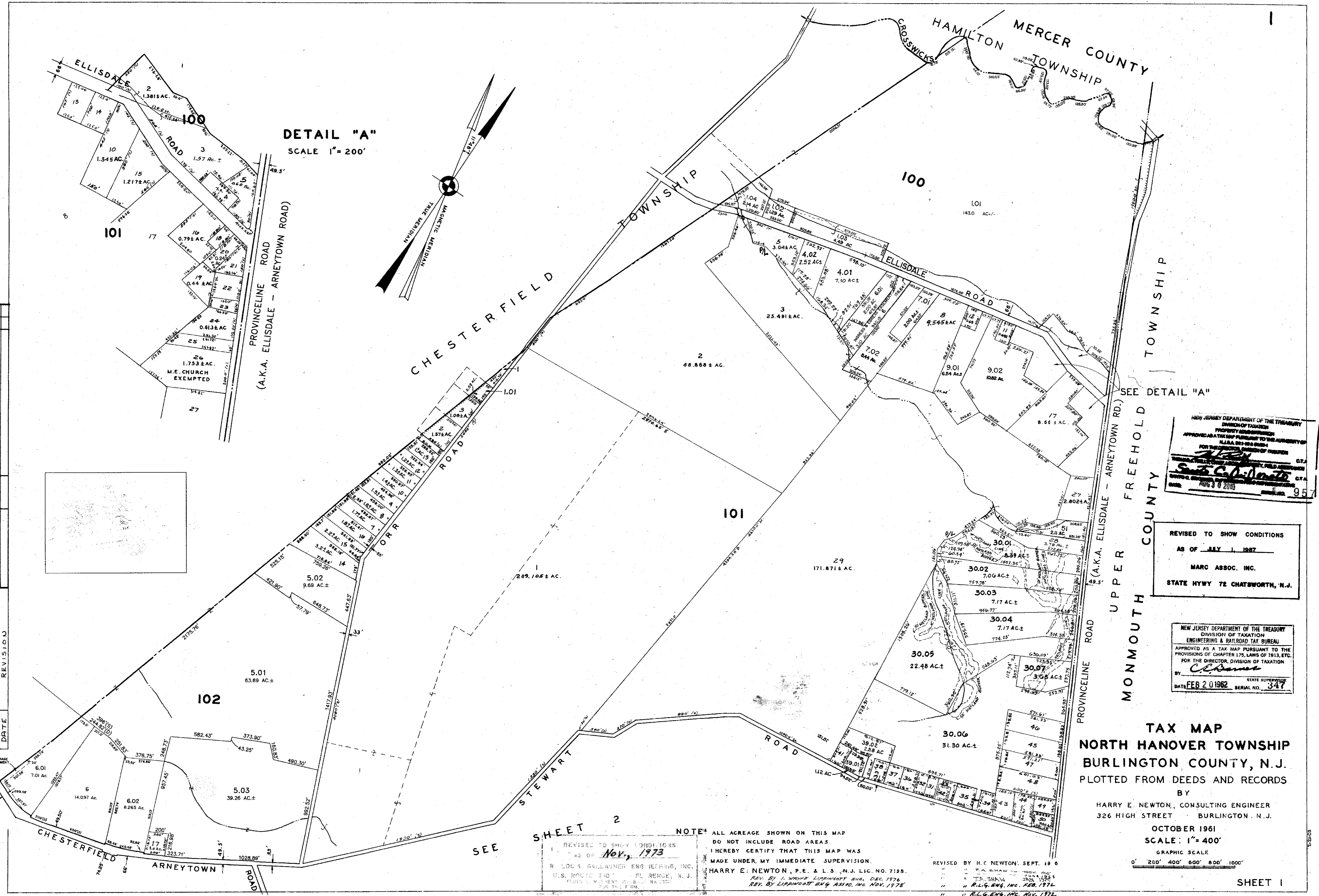
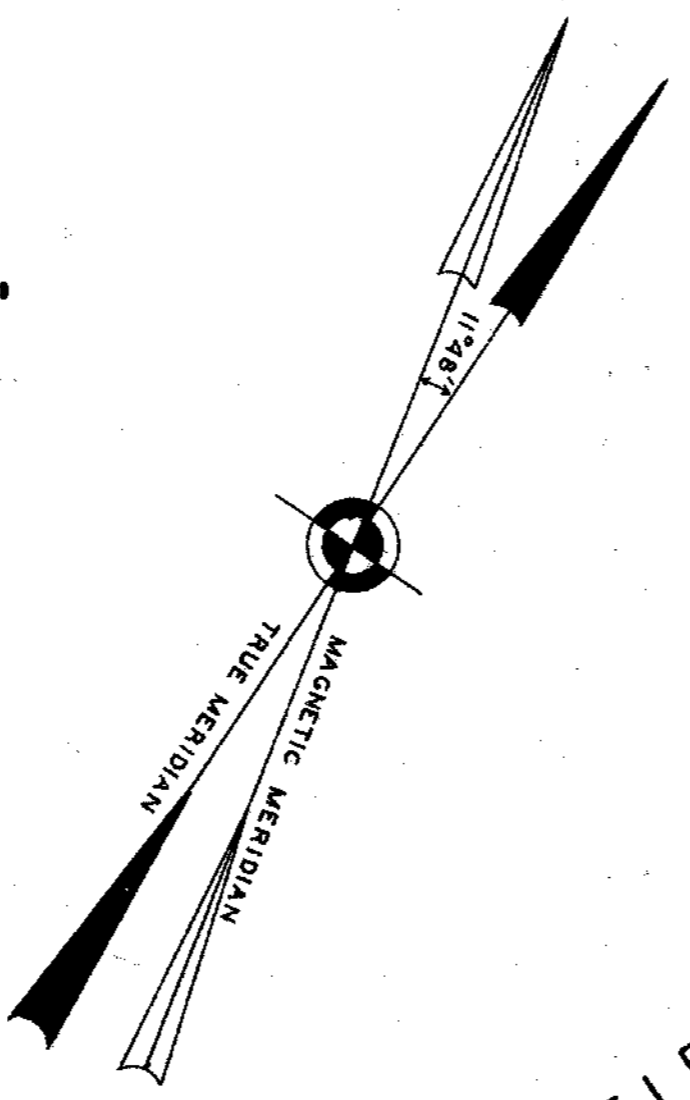
TO SHOW CONDITIONS AS OF 12-31-2009

INDEX MAP

DATE	REVISION	REVISION MADE TO:
1-17-66	REV. STAKE IN NEW JERSEY	
1-14-65	REV. R.O.W. BLE. RD. LOT 5	
10-7-63	CHANGED LOT 5 DECREASED LOT 5	
9-9-61	REVISED LOT 5, 6, 7, 8, 9, 10, 11, 12, 13, 14, 15, 16, 17, 18, 19, 20, 21, 22, 23, 24, 25, 26, 27, 28, 29, 30, 31, 32, 33, 34, 35, 36, 37, 38, 39, 40, 41, 42, 43, 44, 45, 46, 47, 48, 49, 50, 51, 52, 53, 54, 55, 56, 57, 58, 59, 60, 61, 62, 63, 64, 65, 66, 67, 68, 69, 70, 71, 72, 73, 74, 75, 76, 77, 78, 79, 80, 81, 82, 83, 84, 85, 86, 87, 88, 89, 90, 91, 92, 93, 94, 95, 96, 97, 98, 99, 100	
7-28-61	SPLIT OFF LOT 17 FROM LOT 5, B.L.K. 102	
12-4-79	CHANGED LOT 1 LOCATION, B.L.K. 102	
11-19-79	CHANGED LOT 1 LOCATION, B.L.K. 102	
10-4-79	UPDATED LOT NUMBERS	
1-10-2010	N.J. STATE DIVISION OF TAXATION REVISIONS	



DETAIL "A"
SCALE 1" = 200'



NEW JERSEY DEPARTMENT OF THE TREASURY
DIVISION OF TAXATION
APPROVED AS A TAX MAP PURSUANT TO THE PROVISIONS OF CHAPTER 175, LAWS OF 1913, ETC.
FOR THE DIRECTOR, DIVISION OF TAXATION
DATE: AUG 3 9 2010

REVISED TO SHOW CONDITIONS
AS OF JULY 1, 1987
MARC ASSOC. INC.
STATE HWY 72 CHATSWORTH, N.J.

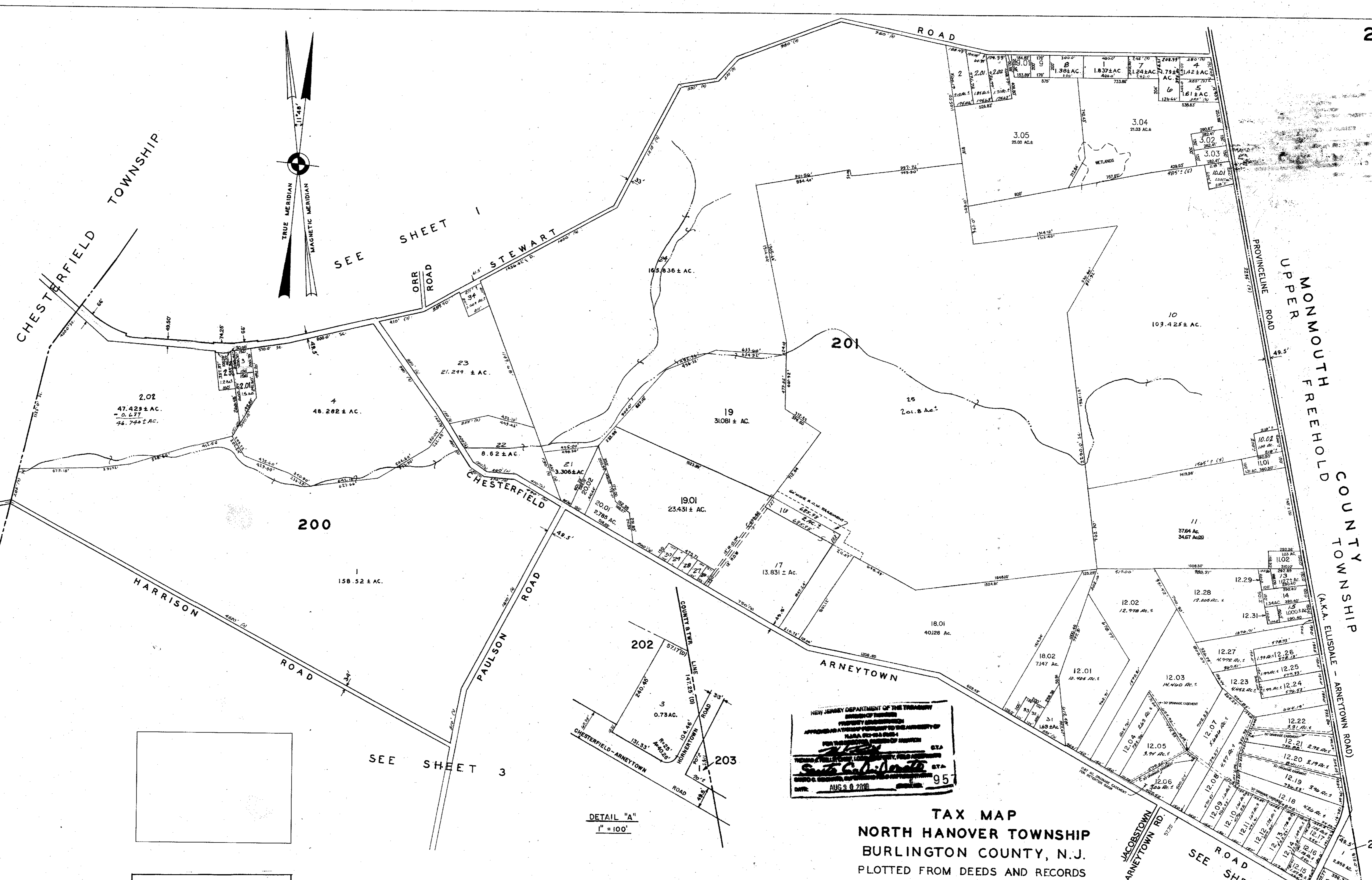
NEW JERSEY DEPARTMENT OF THE TREASURY
DIVISION OF TAXATION
ENGINEERING & RAILROAD TAX BUREAU
APPROVED AS A TAX MAP PURSUANT TO THE PROVISIONS OF CHAPTER 175, LAWS OF 1913, ETC.
FOR THE DIRECTOR, DIVISION OF TAXATION
DATE: FEB 20 1982 SERIAL NO. 347

TAX MAP
NORTH HANOVER TOWNSHIP
BURLINGTON COUNTY, N.J.
PLOTTED FROM DEEDS AND RECORDS

BY
HARRY E. NEWTON, CONSULTING ENGINEER
326 HIGH STREET BURLINGTON, N.J.
OCTOBER 1961
SCALE: 1" = 400'
GRAPHIC SCALE


SHEET 2
REVISED TO SHOW CONDITIONS
AS OF Nov, 1973
HARRY E. NEWTON, P.E. & L.S., N.J. LIC. NO. 7193
REV. BY J. WALTER LIPPIGOTT, ENGR., DEC. 1976
REV. BY LIPPIGOTT ENGR. ASSOC. INC. NOV. 1978

NOTE: ALL ACREAGE SHOWN ON THIS MAP
DO NOT INCLUDE ROAD AREAS.
I HEREBY CERTIFY THAT THIS MAP WAS
MADE UNDER MY IMMEDIATE SUPERVISION.
REVISED BY H.E. NEWTON: SEPT. 19 61
REV. BY J. WALTER LIPPIGOTT, ENGR., DEC. 1976
REV. BY LIPPIGOTT ENGR. ASSOC. INC. NOV. 1978
REV. BY R.L.G. ENGR. INC. NOV. 1972
REV. BY R.L.G. ENGR. INC. MAR. 1973
REV. BY R.L.G. ENGR. INC. NOV. 1973
REV. BY BARNETT & HERNIMAN, NOV. 1875



REVISED BY:	DATE	REVISION MADE TO:
P.A. ALAIMO ASSOC.	12/28/92	BLK. 201 ADDED LOT 102 PER DEED 3849/243
P.A. ALAIMO ASSOC.	12/28/92	BLK. 201 ADDED LOT 202 PER DEED 4167/322
P.A. ALAIMO ASSOC.	12/28/92	BLK. 201 ADDED LOT 203 PER DEED 4167/327
P.A. ALAIMO ASSOC.	12/28/92	BLK. 201 ADDED LOT 204 PER DEED 4167/327
REMNICK & KERNICK ENG.	1-10-2010	NJ STATE DIVISION OF TAXATION REVISIONS

DATE	REVISIONS
7-1-87	SPLIT-OFF LOT 102 FROM 10, BLK. 201
7-1-87	SPLIT-OFF LOT 103 FROM 10, BLK. 201
7-5-88	SPLIT-OFF LOT 101 FROM 10, BLK. 201
9-5-81	ENLARGED LOT 85 FROM 23, BLOCK 200
10-13-80	ENLARGED LOT 85 FROM 23, BLOCK 200
10-13-80	UPDATED LOT NUMBERS



REVISED TO SHOW CONDITIONS
AS OF JULY 1, 1987
MARC ASSOC. INC.
STATE HWY 72 CHATSWORTH, N.J.

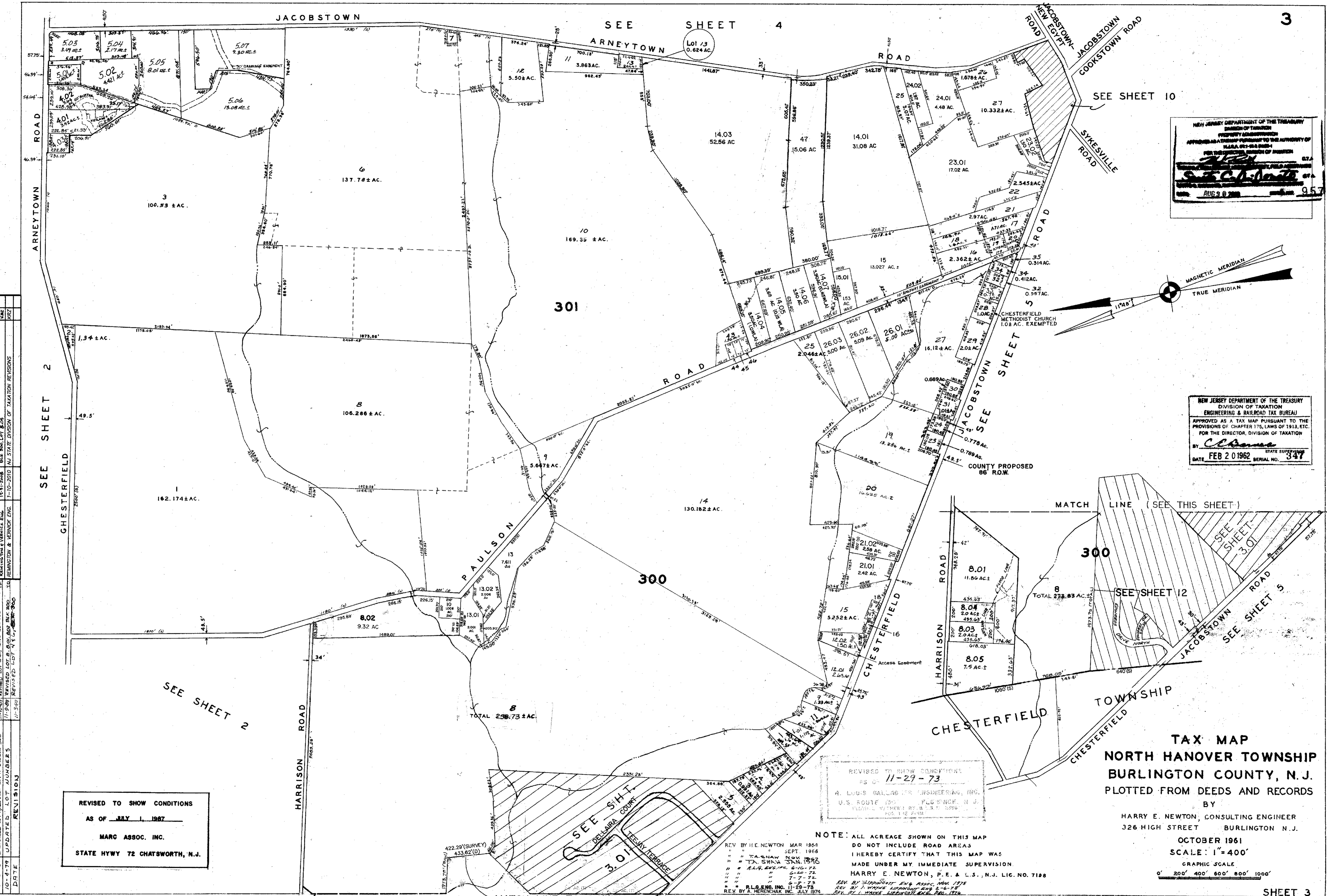
NOTE: ALL ACREAGE SHOWN ON THIS MAP DO NOT INCLUDE ROAD AREAS. I HEREBY CERTIFY THAT THIS MAP WAS MADE UNDER MY IMMEDIATE SUPERVISION.
HARRY E. NEWTON, P.E. & L.S., N.J. LIC. NO. 7188

NEW JERSEY DEPARTMENT OF THE TREASURY
DIVISION OF TAXATION
ENGINEERING & RAILROAD TAX BUREAU
APPROVED AS A TAX MAP PURSUANT TO THE PROVISIONS OF CHAPTER 175, LAWS OF 1913, ETC. FOR THE DIRECTOR, DIVISION OF TAXATION
Harry E. Newton
DATE: AUG 30 2008

TAX MAP
NORTH HANOVER TOWNSHIP
BURLINGTON COUNTY, N.J.
PLOTTED FROM DEEDS AND RECORDS
BY
HARRY E. NEWTON, CONSULTING ENGINEER
326 HIGH STREET BURLINGTON, N.J.

OCTOBER 1961
SCALE: 1" = 400'
GRAPHIC SCALE
0' 200' 400' 600' 800' 1000'

NEW JERSEY DEPARTMENT OF THE TREASURY
DIVISION OF TAXATION
ENGINEERING & RAILROAD TAX BUREAU
APPROVED AS A TAX MAP PURSUANT TO THE PROVISIONS OF CHAPTER 175, LAWS OF 1913, ETC. FOR THE DIRECTOR, DIVISION OF TAXATION
Harry E. Newton
DATE: FEB 20 1982 STATE SUPERVISOR SERIAL NO. 347



NEW JERSEY DEPARTMENT OF THE TREASURY
 DIVISION OF TAXATION
 ENGINEERING & RAILROAD TAX BUREAU
 APPROVED AS A TAX MAP PURSUANT TO THE PROVISIONS OF CHAPTER 175, LAWS OF 1913, ETC.
 FOR THE DIRECTOR, DIVISION OF TAXATION
 BY *C. L. Davis*
 DATE FEB 20 1962 SERIAL NO. 347

NEW JERSEY DEPARTMENT OF THE TREASURY
 DIVISION OF TAXATION
 ENGINEERING & RAILROAD TAX BUREAU
 APPROVED AS A TAX MAP PURSUANT TO THE PROVISIONS OF CHAPTER 175, LAWS OF 1913, ETC.
 FOR THE DIRECTOR, DIVISION OF TAXATION
 BY *C. L. Davis*
 DATE FEB 20 1962 SERIAL NO. 347

REVISIONS	REVISION MADE TO:	DATE	REVISOR
1	BLK. 300, SPLIT LOT 208 FROM LOT 2 PER RESUB.	12-28-56	P.A. ALAMO ASSOCIATES
2	BLK. 300, SPLIT LOT 210 FROM LOT 21 PER RESUB/244	12-28-56	P.A. ALAMO ASSOCIATES
3	BLK. 300, DUPLICATE LOT 23 INTO LOTS 23.01 & 23.02 PER 344/244	12-28-56	P.A. ALAMO ASSOCIATES
4	BLK. 300, DUPLICATE LOT 24 INTO LOTS 24.01 & 24.02 PER 344/244	12-28-56	P.A. ALAMO ASSOCIATES
5	BLK. 300, WEDD. ROAD LOTS 301 THRU 307 PLAN	12-30-56	P.A. ALAMO ASSOCIATES
6	BLK. 300, LOT 8 & 9 / BLK. 301, LOT 4	10-11-56	REYNOLDS & VERNICK ENG.
7	BLK. 300, LOT 8 & 9	11-31-56	REYNOLDS & VERNICK ENG.
8	10-17-2010 NJ STATE DIVISION OF TAXATION REVISIONS	11-10-2010	REYNOLDS & VERNICK ENG.

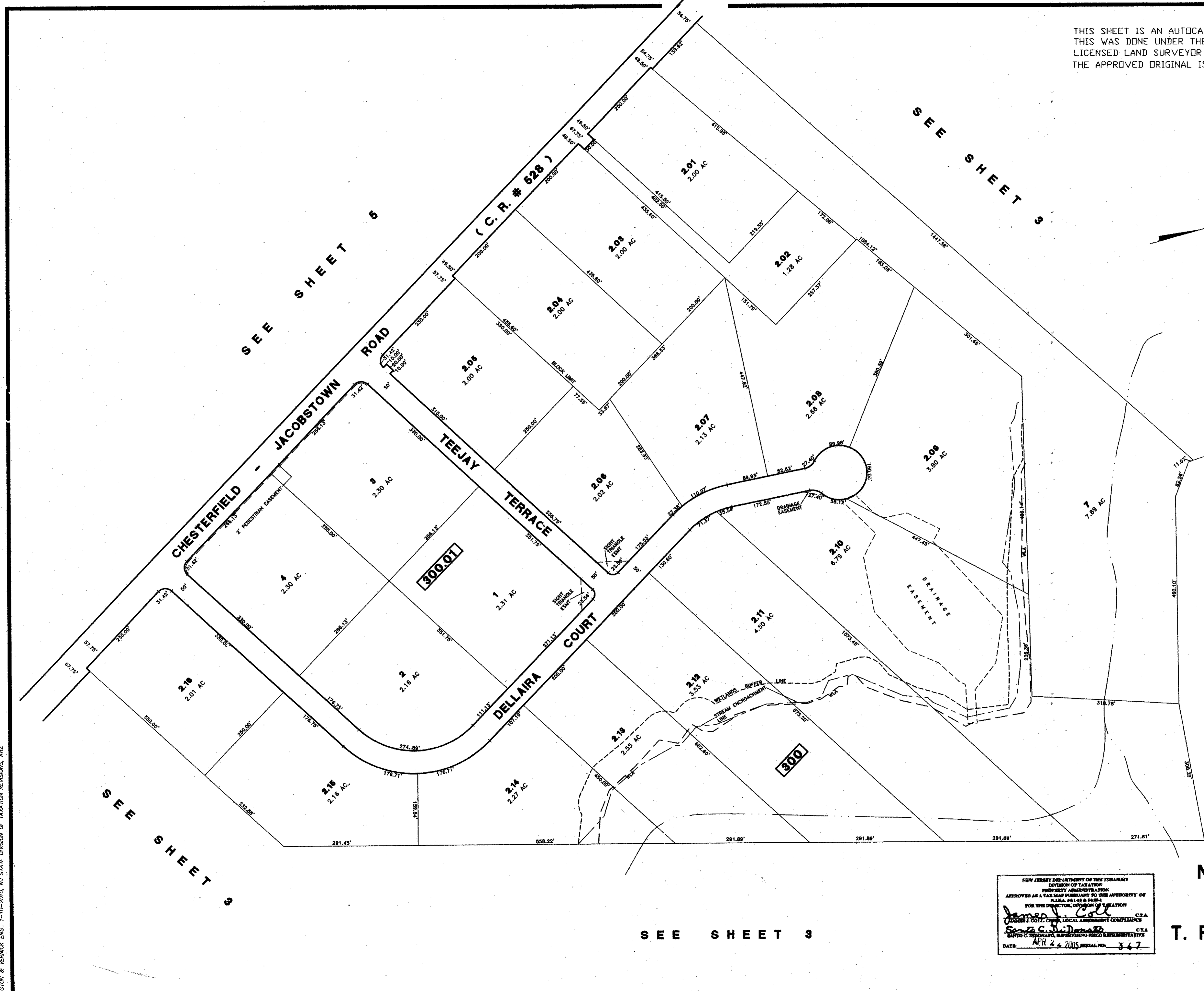
REVISED TO SHOW CONDITIONS
 AS OF JULY 1, 1987
 MARC ASSOC. INC.
 STATE HWY 72 CHATSWORTH, N.J.

REVISED TO SHOW CONDITIONS
 AS OF 11-29-73
 R. LOUIS GALLAGHER ENGINEERING, INC.
 U.S. ROUTE 130 PLUMBOCK, N.J.
 PLUMBING CONTRACTORS & SURVEYORS
 405 THE FARM

NOTE: ALL ACREAGE SHOWN ON THIS MAP DO NOT INCLUDE ROAD AREAS I HEREBY CERTIFY THAT THIS MAP WAS MADE UNDER MY IMMEDIATE SUPERVISION.
 HARRY E. NEWTON, P.E. & L.S., N.J. LIC. NO. 7188
 REV. BY H.E. NEWTON MAR 1954
 SEPT. 1966
 " " T.A. SHAW NOV 1962
 " " T.A. SHAW JAN 1963
 " " R.L. ENG. INC. 4-10-72
 " " " 6-20-72
 " " " 7-7-72
 " " " 7-7-72
 " " R.L. ENG. INC. 11-20-75
 REV. BY A. HERGENROTTER INC. JULY 1976
 REV. BY WILSON/SHAW EN & ASSOC. NOV 1978
 REV. BY J. WATSON ARCHITECTS ENR 2-6-78
 REV. BY J. WATSON ARCHITECTS ENR 2-6-78

TAX MAP
 NORTH HANOVER TOWNSHIP
 BURLINGTON COUNTY, N.J.
 PLOTTED FROM DEEDS AND RECORDS
 BY
 HARRY E. NEWTON, CONSULTING ENGINEER
 326 HIGH STREET BURLINGTON N.J.
 OCTOBER 1961
 SCALE: 1" = 400'
 GRAPHIC SCALE
 0' 200' 400' 600' 800' 1000'

THIS SHEET IS AN AUTOCAD COMPUTER GENERATED DRAWING.
THIS WAS DONE UNDER THE SUPERVISION OF T. RONALD GSELL, P.E. & P.L.S.
LICENSED LAND SURVEYOR N.J. LICENSE NO. 12812 DATED OCTOBER 28, 2004.
THE APPROVED ORIGINAL IS ON FILE IN THE ENGINEER'S OFFICE



SEE SHEET 5

SEE SHEET 3

SEE SHEET 3

SEE SHEET 3

SEE SHEET 3

NEW JERSEY DEPARTMENT OF THE TREASURY
DIVISION OF TAXATION
PROPERTY ADMINISTRATION
APPROVED AS A TAX MAP PURSUANT TO THE AUTHORITY OF
N.J.A.C. 17:27 & 17:28
FOR THE DIRECTOR, DIVISION OF TAXATION
James J. Cole C.T.A.
Samuel C. J. Daniels C.T.A.
DATE: APR 4 2005 SERIAL NO. 347

QUAIL RUN
BLOCK 300.01 LOTS 1 THRU 4
BLOCK 300 LOTS 2.05 THRU 2.16
TAX MAP
NORTH HANOVER TOWNSHIP
BURLINGTON COUNTY, NEW JERSEY
SCALE: 1" = 100'
OCTOBER 28, 2004.
T. RONALD GSELL, P.E. & P.L.S.
200 HIGH STREET, MOUNT HOLLY, N.J.

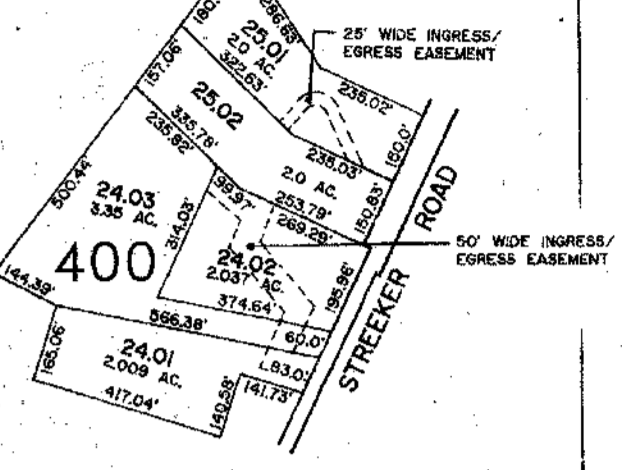
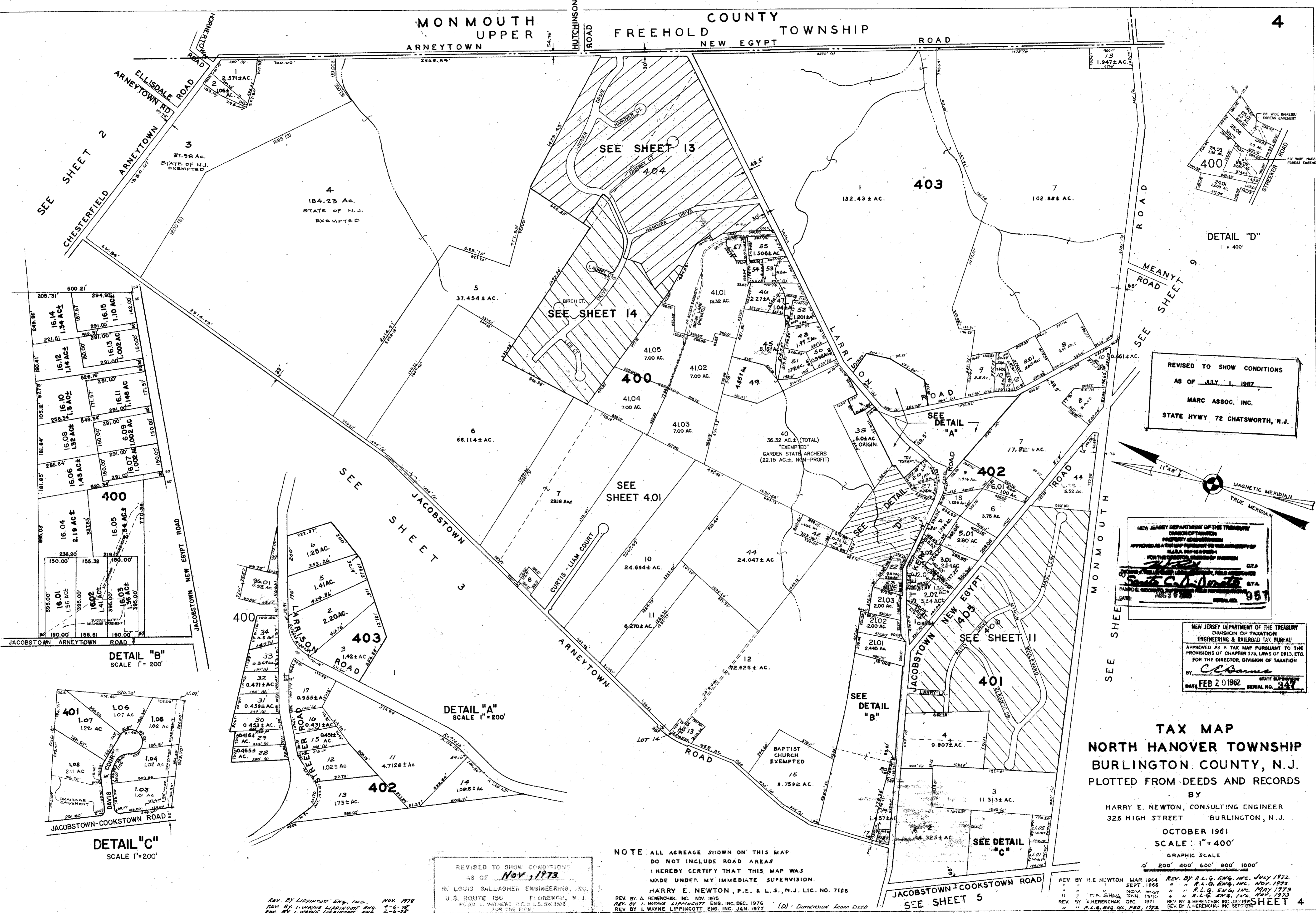
NEW JERSEY DEPARTMENT OF THE TREASURY
DIVISION OF TAXATION
PROPERTY ADMINISTRATION
APPROVED AS A TAX MAP PURSUANT TO THE AUTHORITY OF
N.J.A.C. 17:27 & 17:28
FOR THE DIRECTOR, DIVISION OF TAXATION
James J. Cole C.T.A.
Samuel C. J. Daniels C.T.A.
DATE: APR 4 2005 SERIAL NO. 347

REWINGTON & VERNICK, INC. 1-10-2010, NJ STATE DIVISION OF TAXATION REVISIONS, KRZ

TMR #35
C-565-001
SHT3X01

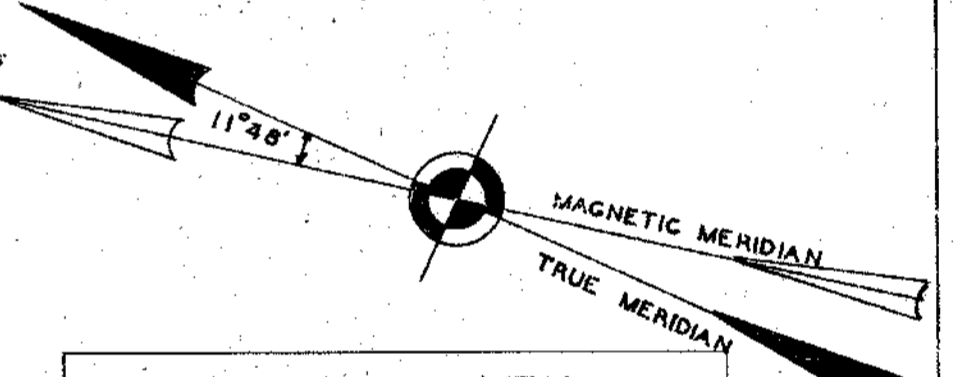
4-13-05

MONMOUTH COUNTY FREEHOLD TOWNSHIP UPPER ARNEYTOWN NEW EGYPT



DETAIL "D" 1" = 400'

REVISED TO SHOW CONDITIONS AS OF JULY 1, 1987
MARC ASSOC. INC.
STATE HWY 72 CHATSWORTH, N.J.



NEW JERSEY DEPARTMENT OF THE TREASURY
DIVISION OF TAXATION
PROPERTY ADMINISTRATION
APPROVED AS A TAX MAP PURSUANT TO THE PROVISIONS OF CHAPTER 175, LAWS OF 1913, ETC.
FOR THE DIRECTOR, DIVISION OF TAXATION
DATE: *Feb 20 1962* SERIAL NO. *347*

NEW JERSEY DEPARTMENT OF THE TREASURY
DIVISION OF TAXATION
ENGINEERING & RAILROAD TAX BUREAU
APPROVED AS A TAX MAP PURSUANT TO THE PROVISIONS OF CHAPTER 175, LAWS OF 1913, ETC.
FOR THE DIRECTOR, DIVISION OF TAXATION
BY: *C. C. Barnes*
DATE FEB 20 1962 SERIAL NO. 347

TAX MAP
NORTH HANOVER TOWNSHIP
BURLINGTON COUNTY, N.J.
PLOTTED FROM DEEDS AND RECORDS

BY HARRY E. NEWTON, CONSULTING ENGINEER
326 HIGH STREET BURLINGTON, N.J.

OCTOBER 1961

SCALE: 1" = 400'

GRAPHIC SCALE
0' 200' 400' 600' 800' 1000'

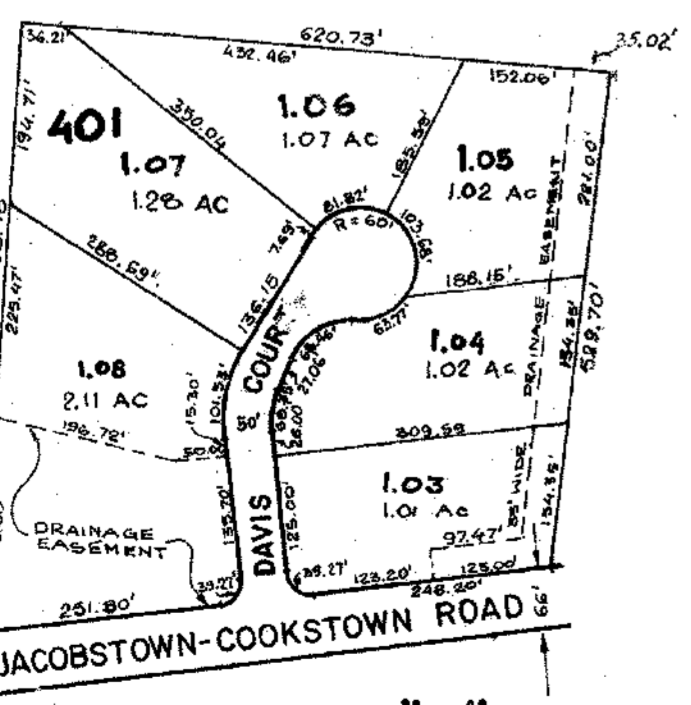
NOTE ALL ACREAGE SHOWN ON THIS MAP DO NOT INCLUDE ROAD AREAS
I HEREBY CERTIFY THAT THIS MAP WAS MADE UNDER MY IMMEDIATE SUPERVISION.
HARRY E. NEWTON, P.E. & L.S., N.J. LIC. NO. 7185
REV. BY A. HERENCHAK, INC. NOV. 1975
REV. BY L. WAYNE LIPPINCOTT, INC. DEC. 1976
REV. BY L. WAYNE LIPPINCOTT, INC. JAN. 1977

REVISED TO SHOW CONDITIONS AS OF Nov., 1973
R. LOUIS GALLAGHER ENGINEERING, INC.
U.S. ROUTE 130 FLORENCE, N.J.
FLUDD L. MATHEWS, P.E. & L.S. No. 2393
FOR THE P.E.M.

REV. BY LIPPINCOTT ENG. INC. NOV. 1979
REV. BY L. WAYNE LIPPINCOTT, INC. 4-6-78
REV. BY L. WAYNE LIPPINCOTT, INC. 2-6-78

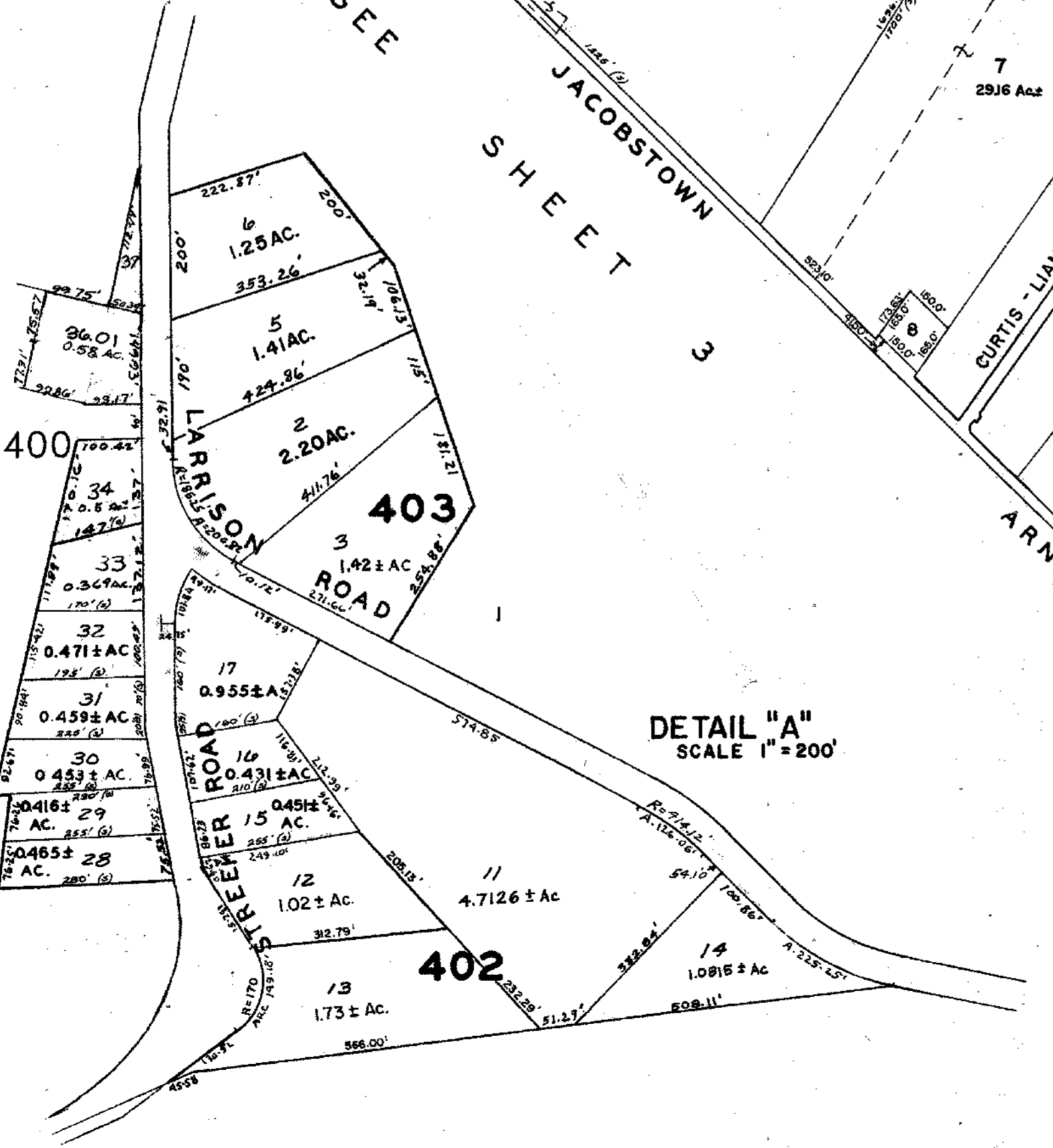
DATE	REVISION MADE TO:	BY
12-23-59	BULK 402 SPLIT LOT 501 FROM LOT 5	M.A. ALAMO ASSOC.
12-24-59	BULK 400 SPLIT LOT 210 FROM LOT 210	M.A. ALAMO ASSOC.
12-24-59	BULK 400 SPLIT LOT 210 FROM LOT 210	M.A. ALAMO ASSOC.
12-24-59	BULK 400 SPLIT LOT 210 FROM LOT 210	M.A. ALAMO ASSOC.
12-24-59	BULK 400 SPLIT LOT 210 FROM LOT 210	M.A. ALAMO ASSOC.
1-10-2010	STATE DIVISION OF TAXATION REVISIONS	STATE DIVISION OF TAXATION

DETAIL "B" SCALE 1" = 200'



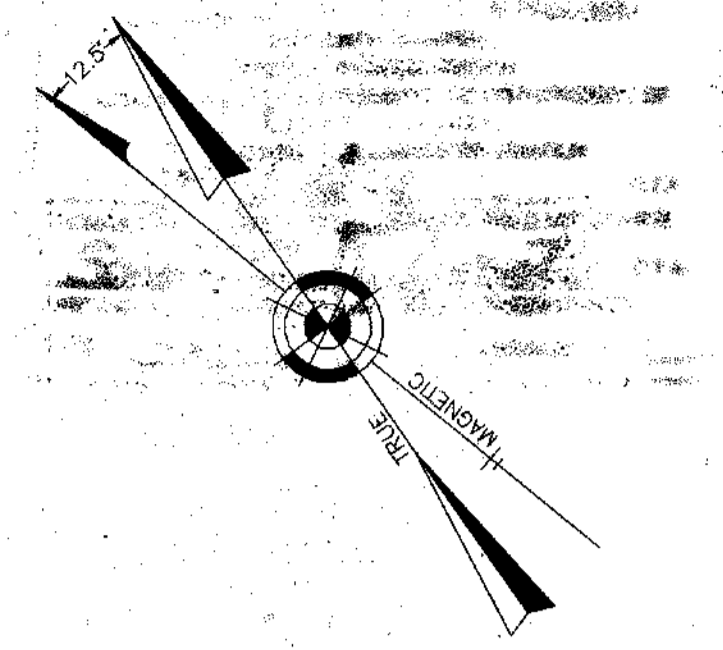
DETAIL "C" SCALE 1" = 200'

DETAIL "A" SCALE 1" = 200'



REVISIONS		
10-1-2008	CRAIG F. REMINGTON	23924
12-31-2008	CRAIG F. REMINGTON	23924
1-19-2010	CRAIG F. REMINGTON	23924

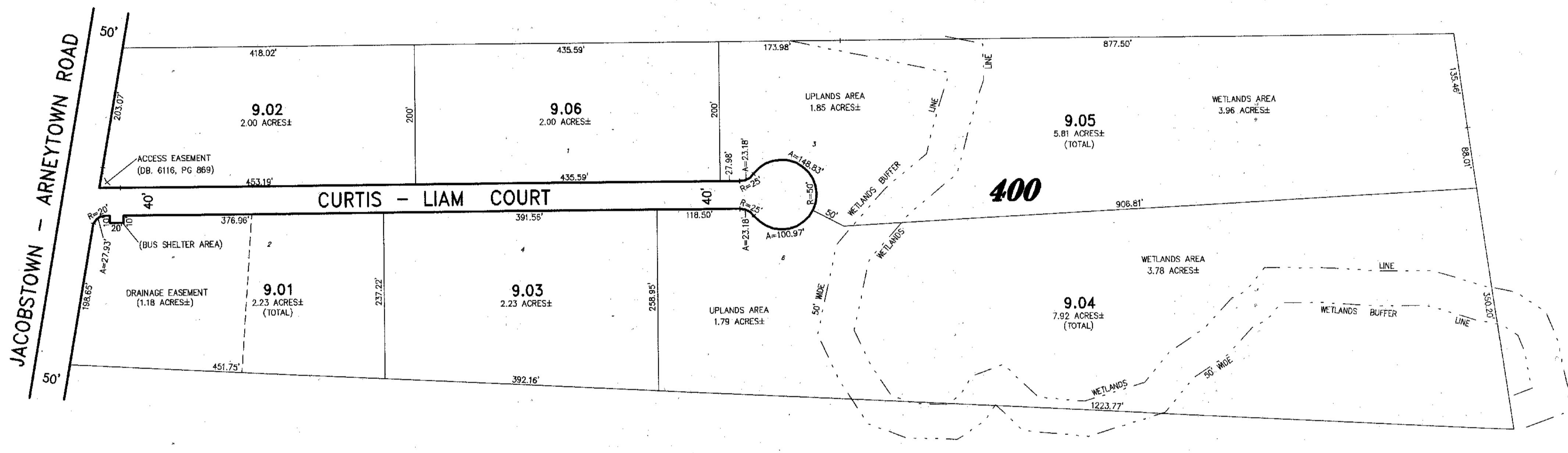
NOTE:
THIS SHEET HAS BEEN DRAWN USING COMPUTER AIDED DRAFTING/DESIGN (CAD/D) AND COORDINATE GEOMETRY (GOGO).



SHEET 4

SHEET 3

SHEET 4



SHEET 4

NEW JERSEY DEPARTMENT OF THE TREASURY
BUREAU OF TAXATION
PROPERTY ADMINISTRATION
APPROVED AS A TRUE AND CORRECT COPY TO THE ARCHIVES OF
NJ.A.S. 182-18A-0104
FOR THE DIRECTOR, BUREAU OF TAXATION
[Signature] S.T.A.
S.W.D.C. DESIGNER, SUPERVISOR AND REGISTERED
DATE: AUG 3 9 2008 957


TAX MAP
NORTH HANOVER TOWNSHIP
BURLINGTON COUNTY NEW JERSEY
SCALE: 1" = 100' DATE: 9-15-2008

CRAIG F. REMINGTON LAND SURVEYOR LIC. NO. 23924
REMINGTON, VERNICK & ARANGO ENGINEERS
24 GA 29075900
243 ROUTE 130 - SUITE 200, BORDENTOWN, NJ 08505
(609) 298-607, FAX (609) 298-9257
WEB SITE ADDRESS: WWW.RV&A.COM

APPROVED AS A TAX MAP PURSUANT TO THE PROVISIONS OF CHAPTER 175, LAWS OF 1913, ETC. FOR THE DIVISION OF TAXATION

Harry E. Newton

DATE: **Aug 2 0 1987** SERIAL NO. **347**



REVISED TO SHOW CONDITIONS
AS OF JULY 1, 1987

MARC ASSOC. INC.
STATE HWY 72 CHATSWORTH, N.J.

TAX MAP
NORTH HANOVER TOWNSHIP
BURLINGTON COUNTY, N.J.
PLOTTED FROM DEEDS AND RECORDS

BY
HARRY E. NEWTON, CONSULTING ENGINEER
326 HIGH STREET BURLINGTON, N.J.

OCTOBER 1961
SCALE: 1" = 400'
GRAPHIC SCALE
0' 200' 400' 600' 800' 1000'

NEW JERSEY DEPARTMENT OF THE TREASURY
DIVISION OF TAXATION
ENGINEERING & RAILROAD TAX BUREAU

APPROVED AS A TAX MAP PURSUANT TO THE PROVISIONS OF CHAPTER 175, LAWS OF 1913, ETC. FOR THE DIRECTOR, DIVISION OF TAXATION

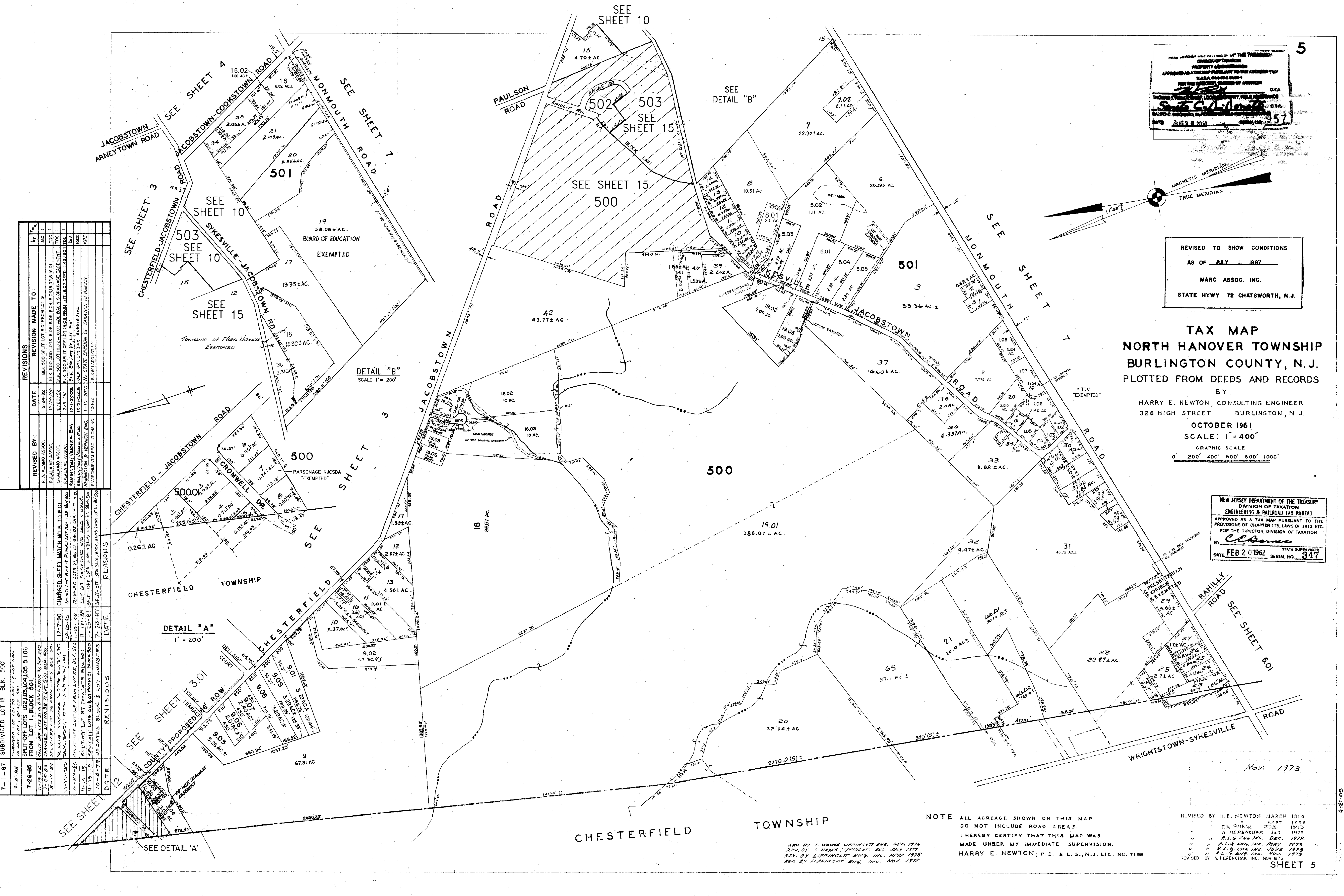
BY: **C. E. Barnes** STATE SUPERVISOR
DATE: **FEB 2 0 1962** SERIAL NO. **347**

REVISED BY H.E. NEWTON MARCH 1974
" " T.A. SHAW SEPT 1976
" " A. HERENCHAK JAN 1977
" " R.L.G. ENG. INC. DEC 1978
" " R.L.G. ENG. INC. MAY 1979
" " R.L.G. ENG. INC. JUNE 1979
" " R.L.G. ENG. INC. NOV 1979
REVISED BY H. HERENCHAK INC. NOV 1978

NOTE ALL ACREAGE SHOWN ON THIS MAP
DO NOT INCLUDE ROAD AREAS.
I HEREBY CERTIFY THAT THIS MAP WAS
MADE UNDER MY IMMEDIATE SUPERVISION.
HARRY E. NEWTON, P.E. & L.S., N.J. LIC. NO. 7189

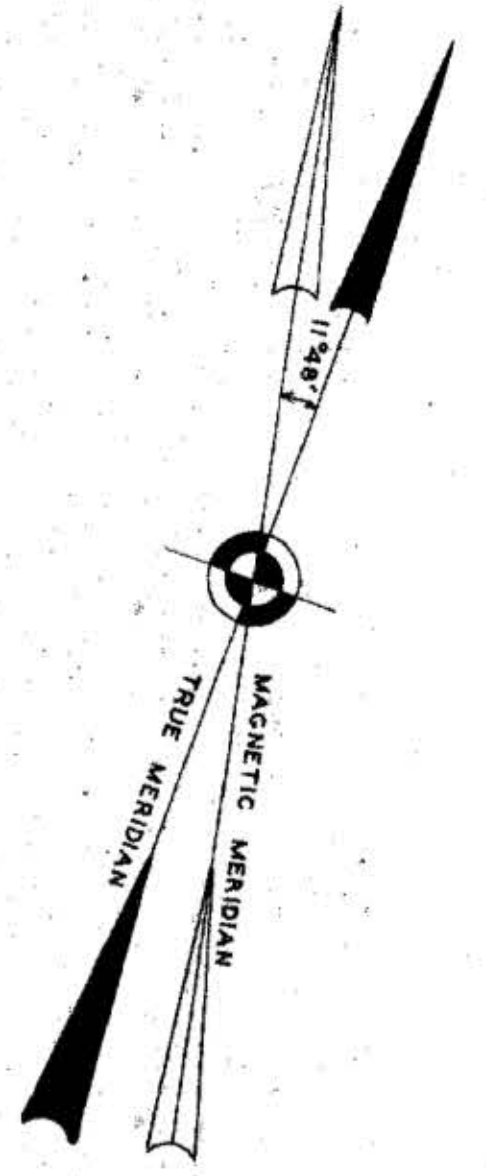

REV. BY I. WAYNE LIPPINCOTT ENG. DEC. 1976
REV. BY I. WAYNE LIPPINCOTT ENG. JULY 1977
REV. BY LIPPINCOTT ENG. INC. APRIL 1978
REV. BY LIPPINCOTT ENG. INC. MAY 1978

Nov. 1973



REVISIONS	REVISIONS	REVISIONS
REVISED BY:	DATE	REVISION MADE TO:
R. A. ALAMO ASSOC.	12-24-92	BLK 500 SPLIT LOT 901 FROM LOT 9
R. A. ALAMO ASSOC.	12/29/92	BLK 500 ADD LOTS 18, 19, 20, 21, 22, 23, 24, 25, 26, 27, 28, 29, 30, 31, 32, 33, 34, 35, 36, 37, 38, 39, 40, 41, 42, 43, 44, 45, 46, 47, 48, 49, 50, 51, 52, 53, 54, 55, 56, 57, 58, 59, 60, 61, 62, 63, 64, 65, 66, 67, 68, 69, 70, 71, 72, 73, 74, 75, 76, 77, 78, 79, 80, 81, 82, 83, 84, 85, 86, 87, 88, 89, 90, 91, 92, 93, 94, 95, 96, 97, 98, 99, 100
R. A. ALAMO ASSOC.	12/29/92	BLK 500 SPLIT OFF LOT 19, 20, 21, 22, 23, 24, 25, 26, 27, 28, 29, 30, 31, 32, 33, 34, 35, 36, 37, 38, 39, 40, 41, 42, 43, 44, 45, 46, 47, 48, 49, 50, 51, 52, 53, 54, 55, 56, 57, 58, 59, 60, 61, 62, 63, 64, 65, 66, 67, 68, 69, 70, 71, 72, 73, 74, 75, 76, 77, 78, 79, 80, 81, 82, 83, 84, 85, 86, 87, 88, 89, 90, 91, 92, 93, 94, 95, 96, 97, 98, 99, 100
REMINGTON & VERNICK ENG.	10-1-2008	BLK 500 SPLIT OFF LOT 9, 10, 11, 12, 13, 14, 15, 16, 17, 18, 19, 20, 21, 22, 23, 24, 25, 26, 27, 28, 29, 30, 31, 32, 33, 34, 35, 36, 37, 38, 39, 40, 41, 42, 43, 44, 45, 46, 47, 48, 49, 50, 51, 52, 53, 54, 55, 56, 57, 58, 59, 60, 61, 62, 63, 64, 65, 66, 67, 68, 69, 70, 71, 72, 73, 74, 75, 76, 77, 78, 79, 80, 81, 82, 83, 84, 85, 86, 87, 88, 89, 90, 91, 92, 93, 94, 95, 96, 97, 98, 99, 100
REMINGTON & VERNICK ENG.	1-10-2010	NJ STATE DIVISION OF TAXATION REVISIONS
ENVIRONMENTAL RESOLUTIONS INC.	12-1-22	BLK 501 ADD LOT 8 & 9

REVISIONS	REVISIONS	REVISIONS
REVISED BY:	DATE	REVISION MADE TO:
7-1-87		SUBDIVIDED LOT 18 BLK 500
9-5-86		CHANGED LOT 18 TO LOT 17 & LOT 100
7-26-86		SPLIT OFF LOTS 102, 103, 104, 105 & 106 FROM LOT 1, BLOCK 501
11-17-82		ADDED LOT 107 & 108 FROM LOT 1, BLOCK 500
9-17-82		CHANGED LOT 107 & 108 FROM LOT 1, BLOCK 500
11-15-82		ADDED LOTS 109, 110, 111, 112, 113, 114, 115, 116, 117, 118, 119, 120, 121, 122, 123, 124, 125, 126, 127, 128, 129, 130, 131, 132, 133, 134, 135, 136, 137, 138, 139, 140, 141, 142, 143, 144, 145, 146, 147, 148, 149, 150, 151, 152, 153, 154, 155, 156, 157, 158, 159, 160, 161, 162, 163, 164, 165, 166, 167, 168, 169, 170, 171, 172, 173, 174, 175, 176, 177, 178, 179, 180, 181, 182, 183, 184, 185, 186, 187, 188, 189, 190, 191, 192, 193, 194, 195, 196, 197, 198, 199, 200
10-23-80		SPILT OFF LOT 68 FROM LOT 27, BLK 500
11-19-79		SPILT OFF LOT 87 FROM LOT 9, BLK 501
11-19-79		SPILT OFF LOTS 24, 25, 26, 27, 28, 29, 30, 31, 32, 33, 34, 35, 36, 37, 38, 39, 40, 41, 42, 43, 44, 45, 46, 47, 48, 49, 50, 51, 52, 53, 54, 55, 56, 57, 58, 59, 60, 61, 62, 63, 64, 65, 66, 67, 68, 69, 70, 71, 72, 73, 74, 75, 76, 77, 78, 79, 80, 81, 82, 83, 84, 85, 86, 87, 88, 89, 90, 91, 92, 93, 94, 95, 96, 97, 98, 99, 100
10-4-79		UP DATED BLOCK & LOT NUMBERS

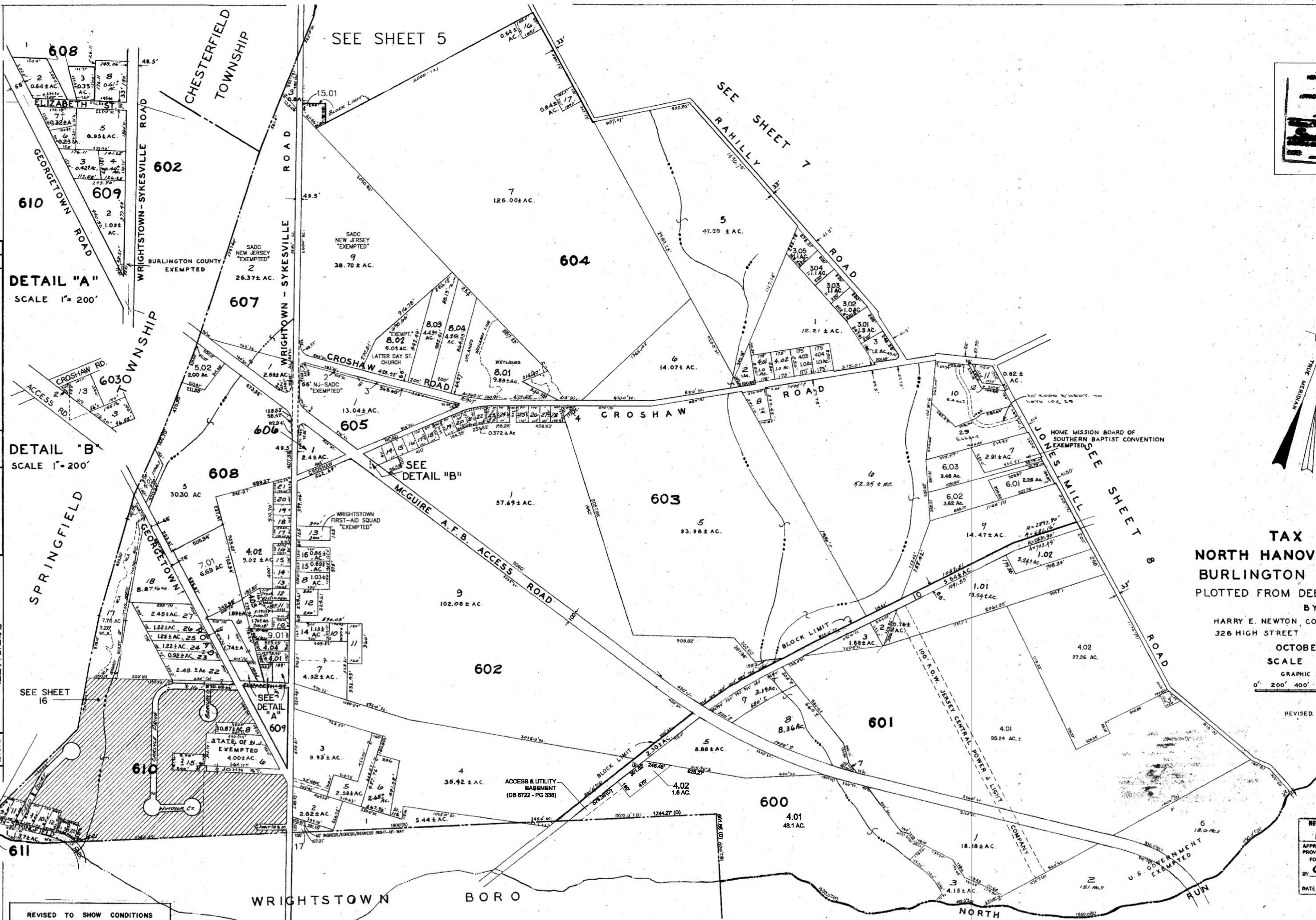



TAX MAP
NORTH HANOVER TOWNSHIP
BURLINGTON COUNTY, N.J.
PLOTTED FROM DEEDS AND RECORDS

BY
HARRY E. NEWTON, CONSULTING ENGINEER
326 HIGH STREET BURLINGTON, N.J.

OCTOBER 1961
SCALE 1"=400'
GRAPHIC SCALE
0' 200' 400' 600' 800' 1000'

REVISED BY H.E. NEWTON MARCH 1964
SEPT. 1966



REVISIONS	DATE	REVISION MADE TO:
1	12-29-58	BLK 608 SPLIT LOT 5.02 FROM LOT 5
2	12-30-58	BLK 608 SPLIT LOTS 602 AND 603 FROM LOT 6.01
3	12-30-58	BLK 608 SPLIT LOTS 602 AND 603 FROM LOT 6.01
4	12-30-58	BLK 608 SPLIT LOTS 602 AND 603 FROM LOT 6.01
5	12-30-58	BLK 608 SPLIT LOTS 602 AND 603 FROM LOT 6.01
6	12-30-58	BLK 608 SPLIT LOTS 602 AND 603 FROM LOT 6.01
7	12-30-58	BLK 608 SPLIT LOTS 602 AND 603 FROM LOT 6.01
8	12-30-58	BLK 608 SPLIT LOTS 602 AND 603 FROM LOT 6.01
9	12-30-58	BLK 608 SPLIT LOTS 602 AND 603 FROM LOT 6.01
10	12-30-58	BLK 608 SPLIT LOTS 602 AND 603 FROM LOT 6.01
11	12-30-58	BLK 608 SPLIT LOTS 602 AND 603 FROM LOT 6.01
12	12-30-58	BLK 608 SPLIT LOTS 602 AND 603 FROM LOT 6.01
13	12-30-58	BLK 608 SPLIT LOTS 602 AND 603 FROM LOT 6.01
14	12-30-58	BLK 608 SPLIT LOTS 602 AND 603 FROM LOT 6.01
15	12-30-58	BLK 608 SPLIT LOTS 602 AND 603 FROM LOT 6.01
16	12-30-58	BLK 608 SPLIT LOTS 602 AND 603 FROM LOT 6.01
17	12-30-58	BLK 608 SPLIT LOTS 602 AND 603 FROM LOT 6.01
18	12-30-58	BLK 608 SPLIT LOTS 602 AND 603 FROM LOT 6.01
19	12-30-58	BLK 608 SPLIT LOTS 602 AND 603 FROM LOT 6.01
20	12-30-58	BLK 608 SPLIT LOTS 602 AND 603 FROM LOT 6.01
21	12-30-58	BLK 608 SPLIT LOTS 602 AND 603 FROM LOT 6.01
22	12-30-58	BLK 608 SPLIT LOTS 602 AND 603 FROM LOT 6.01
23	12-30-58	BLK 608 SPLIT LOTS 602 AND 603 FROM LOT 6.01
24	12-30-58	BLK 608 SPLIT LOTS 602 AND 603 FROM LOT 6.01
25	12-30-58	BLK 608 SPLIT LOTS 602 AND 603 FROM LOT 6.01
26	12-30-58	BLK 608 SPLIT LOTS 602 AND 603 FROM LOT 6.01
27	12-30-58	BLK 608 SPLIT LOTS 602 AND 603 FROM LOT 6.01
28	12-30-58	BLK 608 SPLIT LOTS 602 AND 603 FROM LOT 6.01
29	12-30-58	BLK 608 SPLIT LOTS 602 AND 603 FROM LOT 6.01
30	12-30-58	BLK 608 SPLIT LOTS 602 AND 603 FROM LOT 6.01
31	12-30-58	BLK 608 SPLIT LOTS 602 AND 603 FROM LOT 6.01
32	12-30-58	BLK 608 SPLIT LOTS 602 AND 603 FROM LOT 6.01
33	12-30-58	BLK 608 SPLIT LOTS 602 AND 603 FROM LOT 6.01
34	12-30-58	BLK 608 SPLIT LOTS 602 AND 603 FROM LOT 6.01
35	12-30-58	BLK 608 SPLIT LOTS 602 AND 603 FROM LOT 6.01
36	12-30-58	BLK 608 SPLIT LOTS 602 AND 603 FROM LOT 6.01
37	12-30-58	BLK 608 SPLIT LOTS 602 AND 603 FROM LOT 6.01
38	12-30-58	BLK 608 SPLIT LOTS 602 AND 603 FROM LOT 6.01
39	12-30-58	BLK 608 SPLIT LOTS 602 AND 603 FROM LOT 6.01
40	12-30-58	BLK 608 SPLIT LOTS 602 AND 603 FROM LOT 6.01
41	12-30-58	BLK 608 SPLIT LOTS 602 AND 603 FROM LOT 6.01
42	12-30-58	BLK 608 SPLIT LOTS 602 AND 603 FROM LOT 6.01
43	12-30-58	BLK 608 SPLIT LOTS 602 AND 603 FROM LOT 6.01
44	12-30-58	BLK 608 SPLIT LOTS 602 AND 603 FROM LOT 6.01
45	12-30-58	BLK 608 SPLIT LOTS 602 AND 603 FROM LOT 6.01
46	12-30-58	BLK 608 SPLIT LOTS 602 AND 603 FROM LOT 6.01
47	12-30-58	BLK 608 SPLIT LOTS 602 AND 603 FROM LOT 6.01
48	12-30-58	BLK 608 SPLIT LOTS 602 AND 603 FROM LOT 6.01
49	12-30-58	BLK 608 SPLIT LOTS 602 AND 603 FROM LOT 6.01
50	12-30-58	BLK 608 SPLIT LOTS 602 AND 603 FROM LOT 6.01
51	12-30-58	BLK 608 SPLIT LOTS 602 AND 603 FROM LOT 6.01
52	12-30-58	BLK 608 SPLIT LOTS 602 AND 603 FROM LOT 6.01
53	12-30-58	BLK 608 SPLIT LOTS 602 AND 603 FROM LOT 6.01
54	12-30-58	BLK 608 SPLIT LOTS 602 AND 603 FROM LOT 6.01
55	12-30-58	BLK 608 SPLIT LOTS 602 AND 603 FROM LOT 6.01
56	12-30-58	BLK 608 SPLIT LOTS 602 AND 603 FROM LOT 6.01
57	12-30-58	BLK 608 SPLIT LOTS 602 AND 603 FROM LOT 6.01
58	12-30-58	BLK 608 SPLIT LOTS 602 AND 603 FROM LOT 6.01
59	12-30-58	BLK 608 SPLIT LOTS 602 AND 603 FROM LOT 6.01
60	12-30-58	BLK 608 SPLIT LOTS 602 AND 603 FROM LOT 6.01
61	12-30-58	BLK 608 SPLIT LOTS 602 AND 603 FROM LOT 6.01
62	12-30-58	BLK 608 SPLIT LOTS 602 AND 603 FROM LOT 6.01
63	12-30-58	BLK 608 SPLIT LOTS 602 AND 603 FROM LOT 6.01
64	12-30-58	BLK 608 SPLIT LOTS 602 AND 603 FROM LOT 6.01
65	12-30-58	BLK 608 SPLIT LOTS 602 AND 603 FROM LOT 6.01
66	12-30-58	BLK 608 SPLIT LOTS 602 AND 603 FROM LOT 6.01
67	12-30-58	BLK 608 SPLIT LOTS 602 AND 603 FROM LOT 6.01
68	12-30-58	BLK 608 SPLIT LOTS 602 AND 603 FROM LOT 6.01
69	12-30-58	BLK 608 SPLIT LOTS 602 AND 603 FROM LOT 6.01
70	12-30-58	BLK 608 SPLIT LOTS 602 AND 603 FROM LOT 6.01
71	12-30-58	BLK 608 SPLIT LOTS 602 AND 603 FROM LOT 6.01
72	12-30-58	BLK 608 SPLIT LOTS 602 AND 603 FROM LOT 6.01
73	12-30-58	BLK 608 SPLIT LOTS 602 AND 603 FROM LOT 6.01
74	12-30-58	BLK 608 SPLIT LOTS 602 AND 603 FROM LOT 6.01
75	12-30-58	BLK 608 SPLIT LOTS 602 AND 603 FROM LOT 6.01
76	12-30-58	BLK 608 SPLIT LOTS 602 AND 603 FROM LOT 6.01
77	12-30-58	BLK 608 SPLIT LOTS 602 AND 603 FROM LOT 6.01
78	12-30-58	BLK 608 SPLIT LOTS 602 AND 603 FROM LOT 6.01
79	12-30-58	BLK 608 SPLIT LOTS 602 AND 603 FROM LOT 6.01
80	12-30-58	BLK 608 SPLIT LOTS 602 AND 603 FROM LOT 6.01
81	12-30-58	BLK 608 SPLIT LOTS 602 AND 603 FROM LOT 6.01
82	12-30-58	BLK 608 SPLIT LOTS 602 AND 603 FROM LOT 6.01
83	12-30-58	BLK 608 SPLIT LOTS 602 AND 603 FROM LOT 6.01
84	12-30-58	BLK 608 SPLIT LOTS 602 AND 603 FROM LOT 6.01
85	12-30-58	BLK 608 SPLIT LOTS 602 AND 603 FROM LOT 6.01
86	12-30-58	BLK 608 SPLIT LOTS 602 AND 603 FROM LOT 6.01
87	12-30-58	BLK 608 SPLIT LOTS 602 AND 603 FROM LOT 6.01
88	12-30-58	BLK 608 SPLIT LOTS 602 AND 603 FROM LOT 6.01
89	12-30-58	BLK 608 SPLIT LOTS 602 AND 603 FROM LOT 6.01
90	12-30-58	BLK 608 SPLIT LOTS 602 AND 603 FROM LOT 6.01
91	12-30-58	BLK 608 SPLIT LOTS 602 AND 603 FROM LOT 6.01
92	12-30-58	BLK 608 SPLIT LOTS 602 AND 603 FROM LOT 6.01
93	12-30-58	BLK 608 SPLIT LOTS 602 AND 603 FROM LOT 6.01
94	12-30-58	BLK 608 SPLIT LOTS 602 AND 603 FROM LOT 6.01
95	12-30-58	BLK 608 SPLIT LOTS 602 AND 603 FROM LOT 6.01
96	12-30-58	BLK 608 SPLIT LOTS 602 AND 603 FROM LOT 6.01
97	12-30-58	BLK 608 SPLIT LOTS 602 AND 603 FROM LOT 6.01
98	12-30-58	BLK 608 SPLIT LOTS 602 AND 603 FROM LOT 6.01
99	12-30-58	BLK 608 SPLIT LOTS 602 AND 603 FROM LOT 6.01
100	12-30-58	BLK 608 SPLIT LOTS 602 AND 603 FROM LOT 6.01

DETAIL "A"
SCALE 1"=200'

DETAIL "B"
SCALE 1"=200'

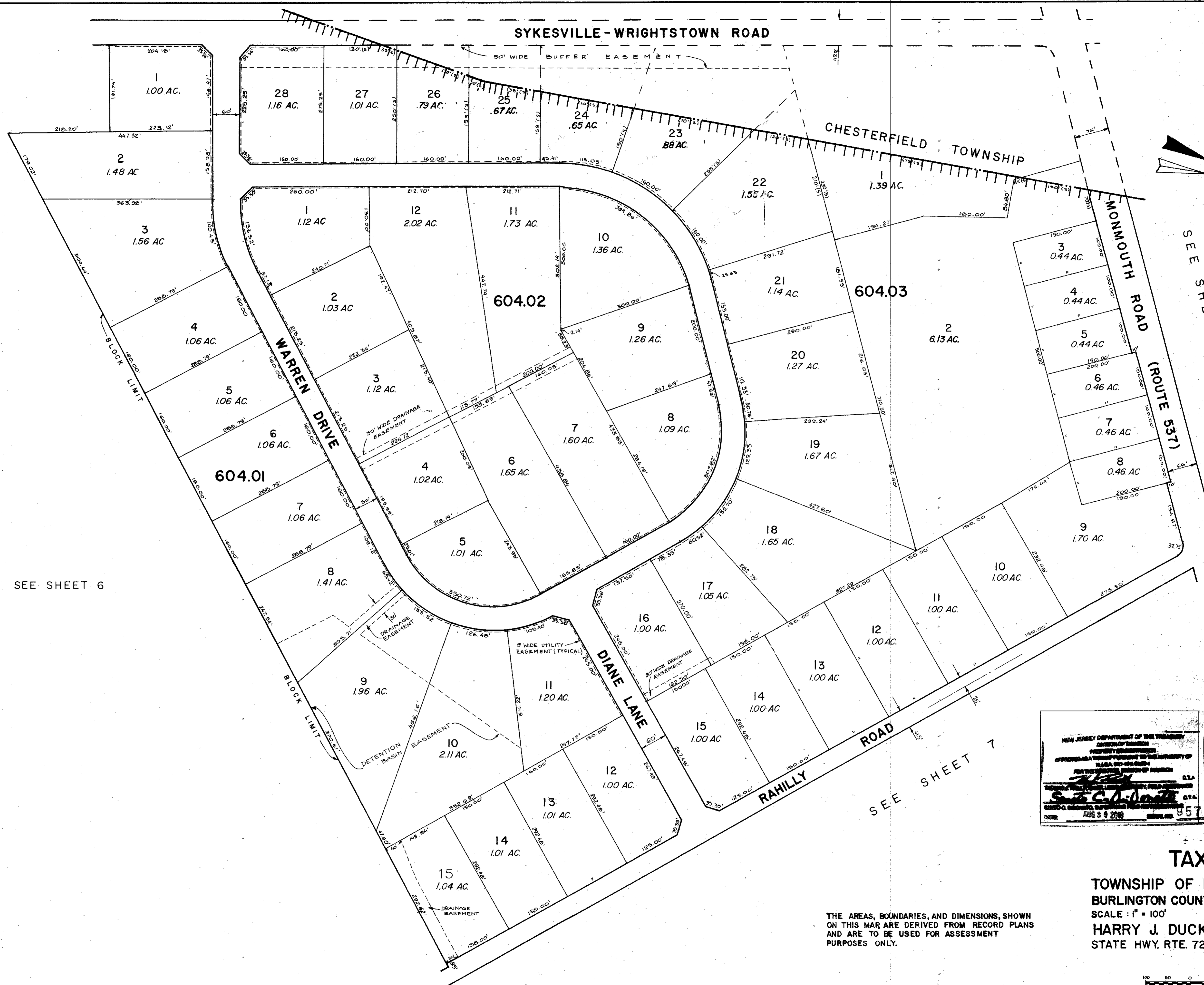
REVISED TO SHOW CONDITIONS
AS OF JULY 1, 1967
MARC ASSOC. INC.
STATE HWY 72 CHATSWORTH, N.J.

REVISED TO SHOW CONDITIONS
AS OF NOV. 1973
LOUIS BALLINGER ENGINEERING, INC.
U.S. ROUTE 150 FLORENCE, N.J.
FLOYD L. WATSON, P.E. & L.S. IN CHARGE
FOR THE FIRM

NOTE: I HEREBY CERTIFY THAT THIS MAP WAS
MADE UNDER MY IMMEDIATE SUPERVISION
HARRY E. NEWTON, P.E. & L.S., N.J. LIC. NO. 7158

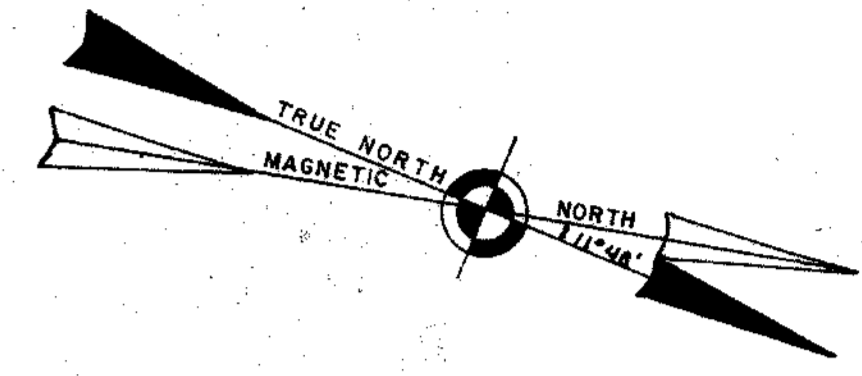
NEW HANOVER TOWNSHIP

NOTE: ALL ACREAGE SHOWN ON THIS MAP
DO NOT INCLUDE ROAD AREAS



SEE SHEET 6

SEE SHEET 7



SEE SHEET 5

DATE	REVISIONS
1-10-2010	REMANINGTON & VERWICK ENG.
12-7-90	SHOWED LOT ACREAGE ASSESSED BLOCK 604.03, LT. 22-28
1-2-90	CHANGED LOT W & E DIMENSIONS
1-9-1990	ADDED BLOCK LIMIT LINE


NEW JERSEY DEPARTMENT OF THE TREASURY
 DIVISION OF TAXATION
 COUNTY OF BURLINGTON
 TOWNSHIP OF NORTH HANOVER
 HARRY J. DUCKINFIELD, L.S.
 DATE APR 29 1991 SERIAL NO. 317

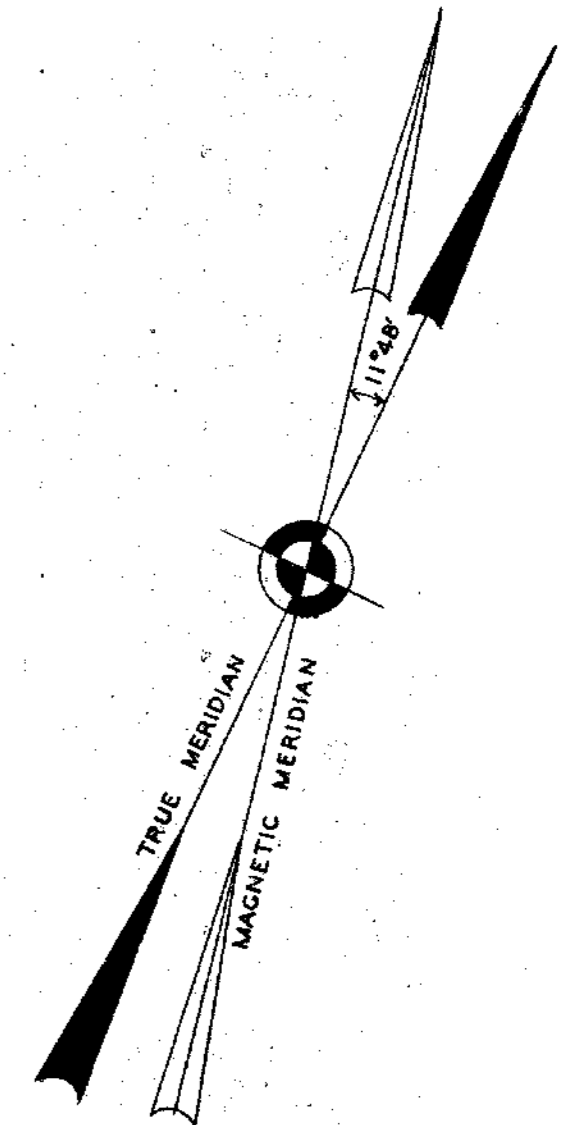
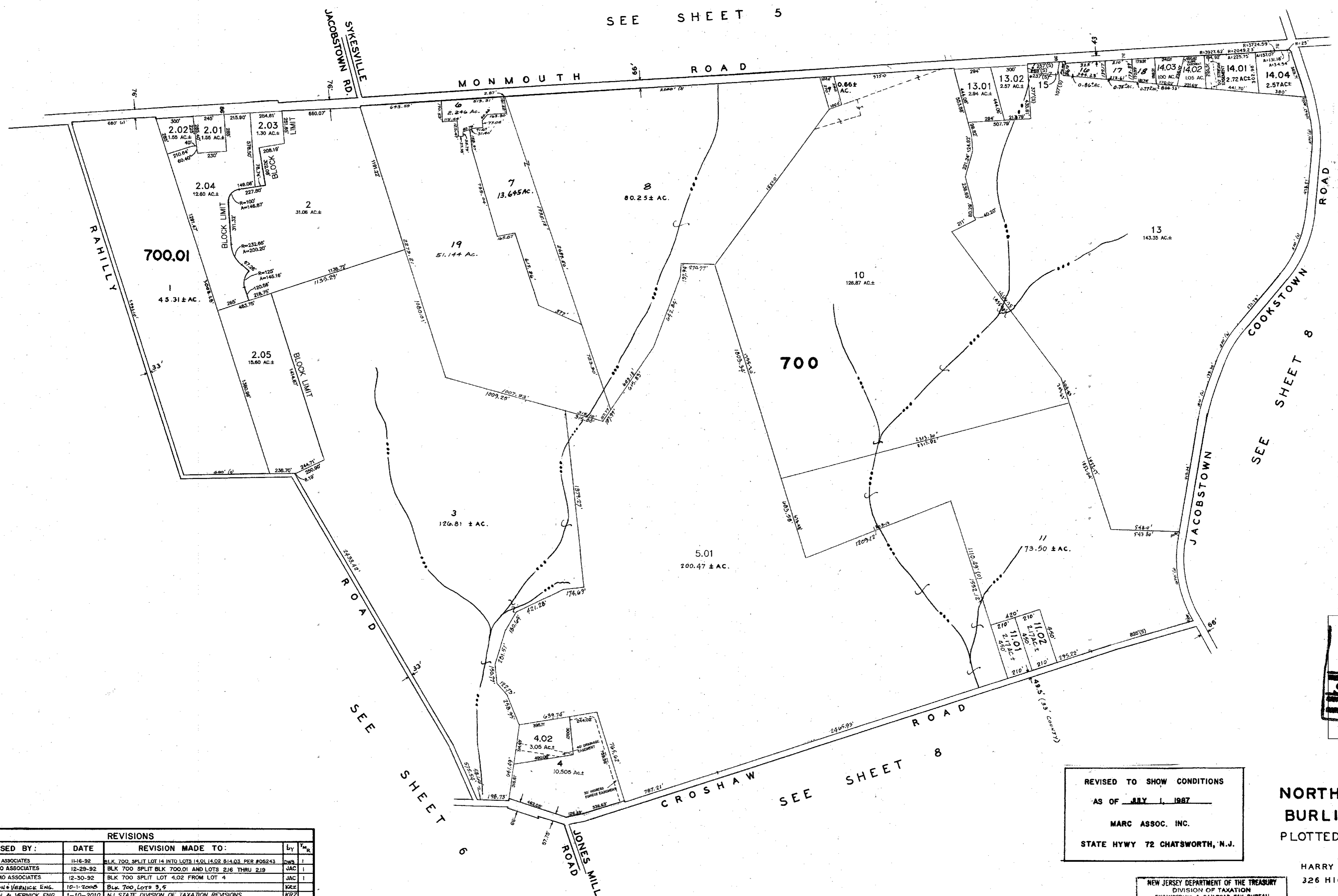
NEW JERSEY DEPARTMENT OF THE TREASURY
 DIVISION OF TAXATION
 LOCAL ASSESSOR
 HARRY J. DUCKINFIELD, L.S.
 DATE APR 29 1991 SERIAL NO. 317

TAX MAP

TOWNSHIP OF NORTH HANOVER
 BURLINGTON COUNTY, NEW JERSEY
 SCALE : 1" = 100'
 NOVEMBER 1989
 HARRY J. DUCKINFIELD, L.S.
 STATE HWY. RTE. 72, CHATSWORTH, N.J.

THE AREAS, BOUNDARIES, AND DIMENSIONS, SHOWN ON THIS MAP ARE DERIVED FROM RECORD PLANS AND ARE TO BE USED FOR ASSESSMENT PURPOSES ONLY.





NEW JERSEY DEPARTMENT OF THE TREASURY
 DIVISION OF TAXATION
 ENGINEERING & RAILROAD TAX BUREAU
 APPROVED AS A TAX MAP PURSUANT TO THE
 PROVISIONS OF CHAPTER 175, LAWS OF 1913, ETC.
 FOR THE DIRECTOR, DIVISION OF TAXATION
 HARRY E. NEWTON, CONSULTING ENGINEER
 326 HIGH STREET BURLINGTON, N.J.
 OCTOBER 1961
 SCALE: 1" = 400'
 GRAPHIC SCALE
 0' 200' 400' 600' 800' 1000'
 957

TAX MAP
NORTH HANOVER TOWNSHIP
BURLINGTON COUNTY, N.J.
 PLOTTED FROM DEEDS AND RECORDS

REVISED TO SHOW CONDITIONS
 AS OF JULY 1, 1967
 MARC ASSOC. INC.
 STATE HWY 72 CHATSWORTH, N.J.

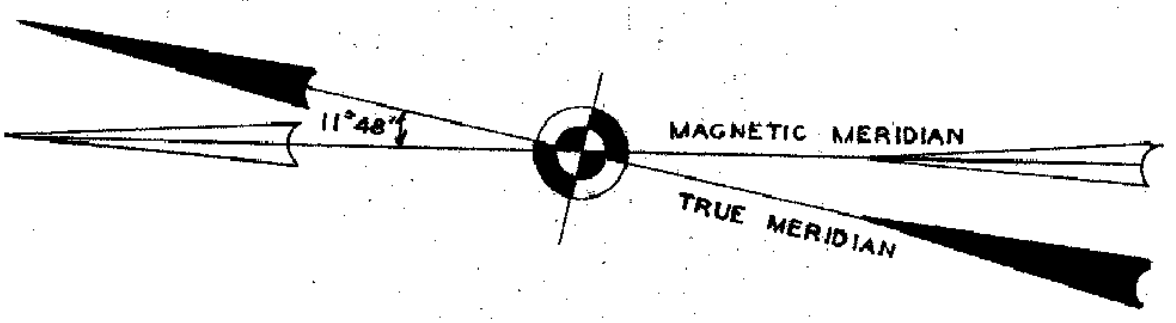
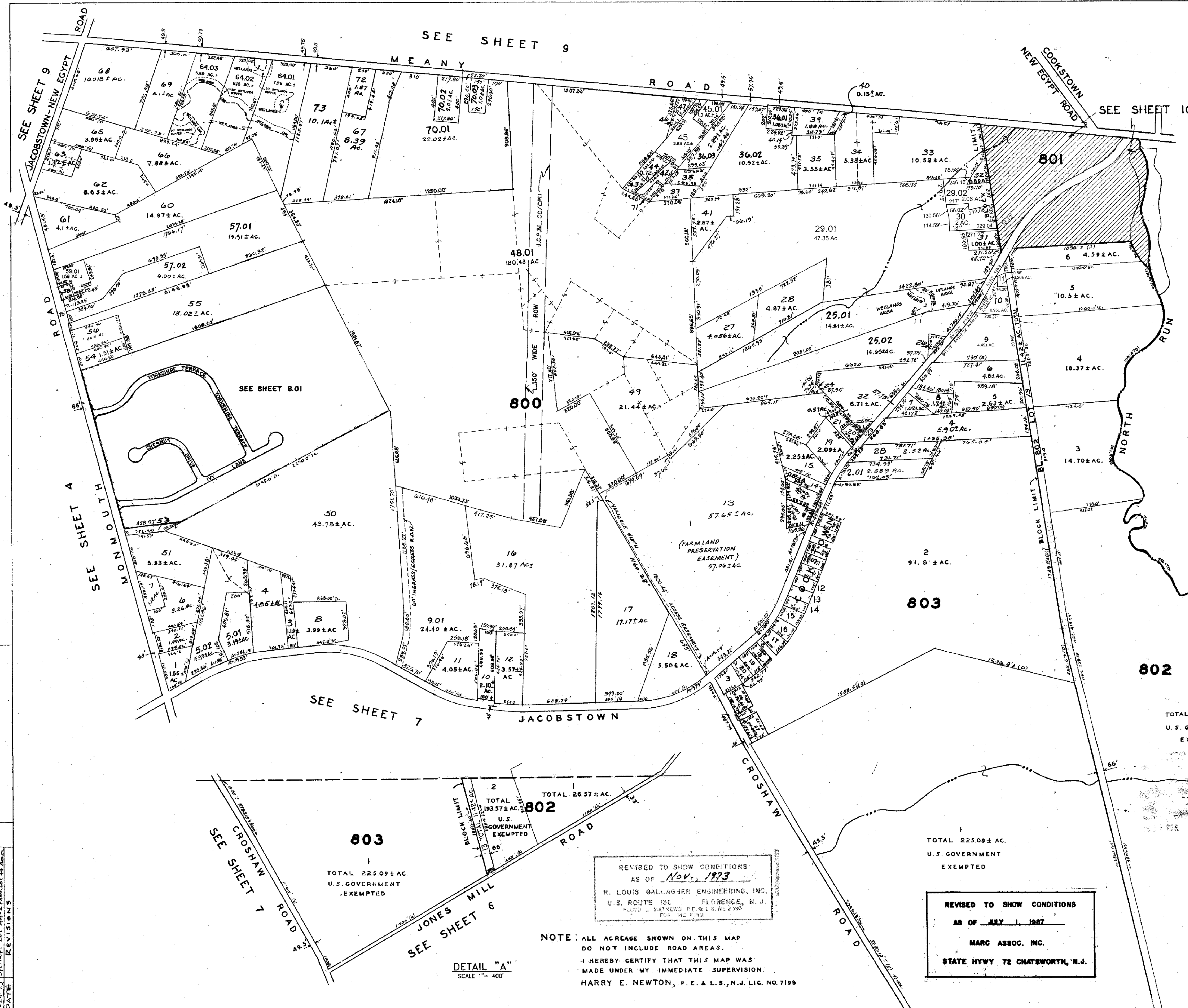
NEW JERSEY DEPARTMENT OF THE TREASURY
 DIVISION OF TAXATION
 ENGINEERING & RAILROAD TAX BUREAU
 APPROVED AS A TAX MAP PURSUANT TO THE
 PROVISIONS OF CHAPTER 175, LAWS OF 1913, ETC.
 FOR THE DIRECTOR, DIVISION OF TAXATION
 BY *C. J. ...*
 DATE FEB 20 1962 SERIAL NO. 347

NOTE: ALL ACREAGE SHOWN ON THIS MAP
 DO NOT INCLUDE ROAD AREAS.
 I HEREBY CERTIFY THAT THIS MAP WAS
 MADE UNDER MY IMMEDIATE SUPERVISION.
 HARRY E. NEWTON, P. E. & L. S., N. J. LIC. NO. 7178

7-1-57 SPLIT-OFF LOTS 2,01 & 2,02 FROM 2 BLK 700
 7-27-54 SPLIT-OFF LOTS 2,01 & 2,02 FROM LOT 1, BLOCK 700
 8-10-54 SPLIT-OFF LOTS 2,01 & 2,02 FROM LOT 1, BLOCK 700
 9-1-54 SPLIT-OFF LOTS 2,01 & 2,02 FROM LOT 1, BLOCK 700
 10-4-59 UPDATED LOT NUMBERS

REVISIONS				L ₁	L ₂	L ₃	L ₄
REVISED BY:	DATE	REVISION MADE TO:					
R.A. ALAIMO ASSOCIATES	11-16-92	BLK 700 SPLIT LOT 14 INTO LOTS 14.01, 14.02, 814.03, PER #08243		JAC			
R.A. ALAIMO ASSOCIATES	12-29-92	BLK 700 SPLIT BLK 700.01 AND LOTS 216 THRU 219		JAC			
R.A. ALAIMO ASSOCIATES	12-30-92	BLK 700 SPLIT LOT 4.02 FROM LOT 4		JAC			
REMINGTON & VERNICK ENG.	10-1-2005	BLK 700, LOTS 3, 5		KR2			
REMINGTON & VERNICK ENG.	1-10-2010	NJ STATE DIVISION OF TAXATION REVISIONS		KR2			

REV. BY LIPPMANN ENG. ARCHT. INC. NOV. 1978



NEW JERSEY DEPARTMENT OF THE TREASURY
DIVISION OF TAXATION
PROPERTY TAX MAPS
FOR THE COUNTY OF BURLINGTON
FOR THE TOWNSHIP OF NORTH HANOVER
AUG 3 2000

TAX MAP
NORTH HANOVER TOWNSHIP
BURLINGTON COUNTY, N.J.
PLOTTED FROM DEEDS AND RECORDS

BY
HARRY E. NEWTON, CONSULTING ENGINEER
326 HIGH STREET BURLINGTON, N.J.

OCTOBER 1961
SCALE 1" = 400'
GRAPHIC SCALE

REVISED BY H.E. NEWTON MARCH 1964
DEC. 7, 1964
OCTOBER 1966
T.A. SHAW JUNE 1968
T.A. SHAW JAN. 1970

NEW JERSEY DEPARTMENT OF THE TREASURY
DIVISION OF TAXATION
ENGINEERING & RAILROAD TAX BUREAU
APPROVED AS A TAX MAP PURSUANT TO THE
PROVISIONS OF CHAPTER 175, LAWS OF 1919, ETC.
FOR THE DIRECTOR, DIVISION OF TAXATION
BY *Calderone*
DATE FEB 2 0 1962 STATE BUREAU SERIAL NO. 347

REV'D. BY R.L.G. ENG. INC. FEB. 1972
REV'D. BY R.L.G. ENG. INC. NOV. 1972
REV'D. BY R.L.G. ENG. INC. MAY, 1973
REV'D. BY R.L.G. ENG. INC. NOV., 1973
REV'D. BY A. HEBENICHAH INC. DEC. 1975
REV'D. BY F. WYNN LIPPHOUT INC. DEC. 1976
REV'D. BY LIPPHOUT INC. APRIL 1978

DATE	REVISIONS
12-27-60	ADDED NEW SHEET 8-01
10-10-60	ADDED NEW SHEET 8-01
10-10-60	BLK 800, LOT 13, 24, 25, 26, 27, 28, 29, 30, 31, 32, 33, 34, 35, 36, 37, 38, 39, 40, 41, 42, 43, 44, 45, 46, 47, 48, 49, 50, 51, 52, 53, 54, 55, 56, 57, 58, 59, 60, 61, 62, 63, 64, 65, 66, 67, 68, 69, 70, 71, 72, 73, 74, 75, 76, 77, 78, 79, 80, 81, 82, 83, 84, 85, 86, 87, 88, 89, 90, 91, 92, 93, 94, 95, 96, 97, 98, 99, 100
12-31-60	BLK 800, LOT 13, 24, 25, 26, 27, 28, 29, 30, 31, 32, 33, 34, 35, 36, 37, 38, 39, 40, 41, 42, 43, 44, 45, 46, 47, 48, 49, 50, 51, 52, 53, 54, 55, 56, 57, 58, 59, 60, 61, 62, 63, 64, 65, 66, 67, 68, 69, 70, 71, 72, 73, 74, 75, 76, 77, 78, 79, 80, 81, 82, 83, 84, 85, 86, 87, 88, 89, 90, 91, 92, 93, 94, 95, 96, 97, 98, 99, 100
12-31-60	BLK 800, LOT 13, 24, 25, 26, 27, 28, 29, 30, 31, 32, 33, 34, 35, 36, 37, 38, 39, 40, 41, 42, 43, 44, 45, 46, 47, 48, 49, 50, 51, 52, 53, 54, 55, 56, 57, 58, 59, 60, 61, 62, 63, 64, 65, 66, 67, 68, 69, 70, 71, 72, 73, 74, 75, 76, 77, 78, 79, 80, 81, 82, 83, 84, 85, 86, 87, 88, 89, 90, 91, 92, 93, 94, 95, 96, 97, 98, 99, 100
1-5-61	BLK 800, LOT 13, 24, 25, 26, 27, 28, 29, 30, 31, 32, 33, 34, 35, 36, 37, 38, 39, 40, 41, 42, 43, 44, 45, 46, 47, 48, 49, 50, 51, 52, 53, 54, 55, 56, 57, 58, 59, 60, 61, 62, 63, 64, 65, 66, 67, 68, 69, 70, 71, 72, 73, 74, 75, 76, 77, 78, 79, 80, 81, 82, 83, 84, 85, 86, 87, 88, 89, 90, 91, 92, 93, 94, 95, 96, 97, 98, 99, 100
10-13-63	BLK 800, LOT 13, 24, 25, 26, 27, 28, 29, 30, 31, 32, 33, 34, 35, 36, 37, 38, 39, 40, 41, 42, 43, 44, 45, 46, 47, 48, 49, 50, 51, 52, 53, 54, 55, 56, 57, 58, 59, 60, 61, 62, 63, 64, 65, 66, 67, 68, 69, 70, 71, 72, 73, 74, 75, 76, 77, 78, 79, 80, 81, 82, 83, 84, 85, 86, 87, 88, 89, 90, 91, 92, 93, 94, 95, 96, 97, 98, 99, 100
10-4-77	UPDATED LOT NUMBERS
9-4-79	SPILT-OFF LOT 30B FROM LOT 30
8-24-73	SPILT-OFF LOT 30A FROM LOT 30

SEE SHEET 7

SEE SHEET 6

JONES MILL ROAD

CROSHAW ROAD

DETAIL "A"
SCALE 1" = 400'

REVISED TO SHOW CONDITIONS
AS OF NOV. 1973
R. LOUIS GALLAGHER ENGINEERING, INC.
U.S. ROUTE 150 FLORENCE, N.J.
FLOYD L. MATHEWS, P.E. & L.S. NO. 2393
FOR THE P.M.

NOTE: ALL ACREAGE SHOWN ON THIS MAP
DO NOT INCLUDE ROAD AREAS.
I HEREBY CERTIFY THAT THIS MAP WAS
MADE UNDER MY IMMEDIATE SUPERVISION.
HARRY E. NEWTON, P. E. & L. S., N.J. LIC. NO. 7198

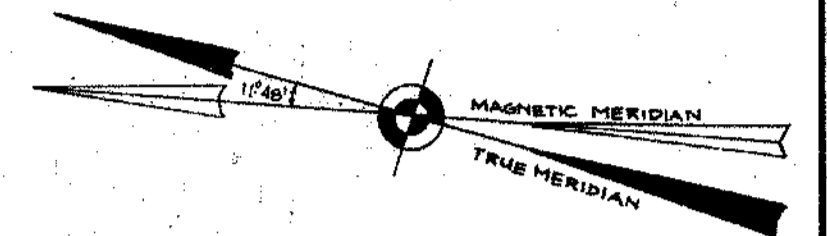
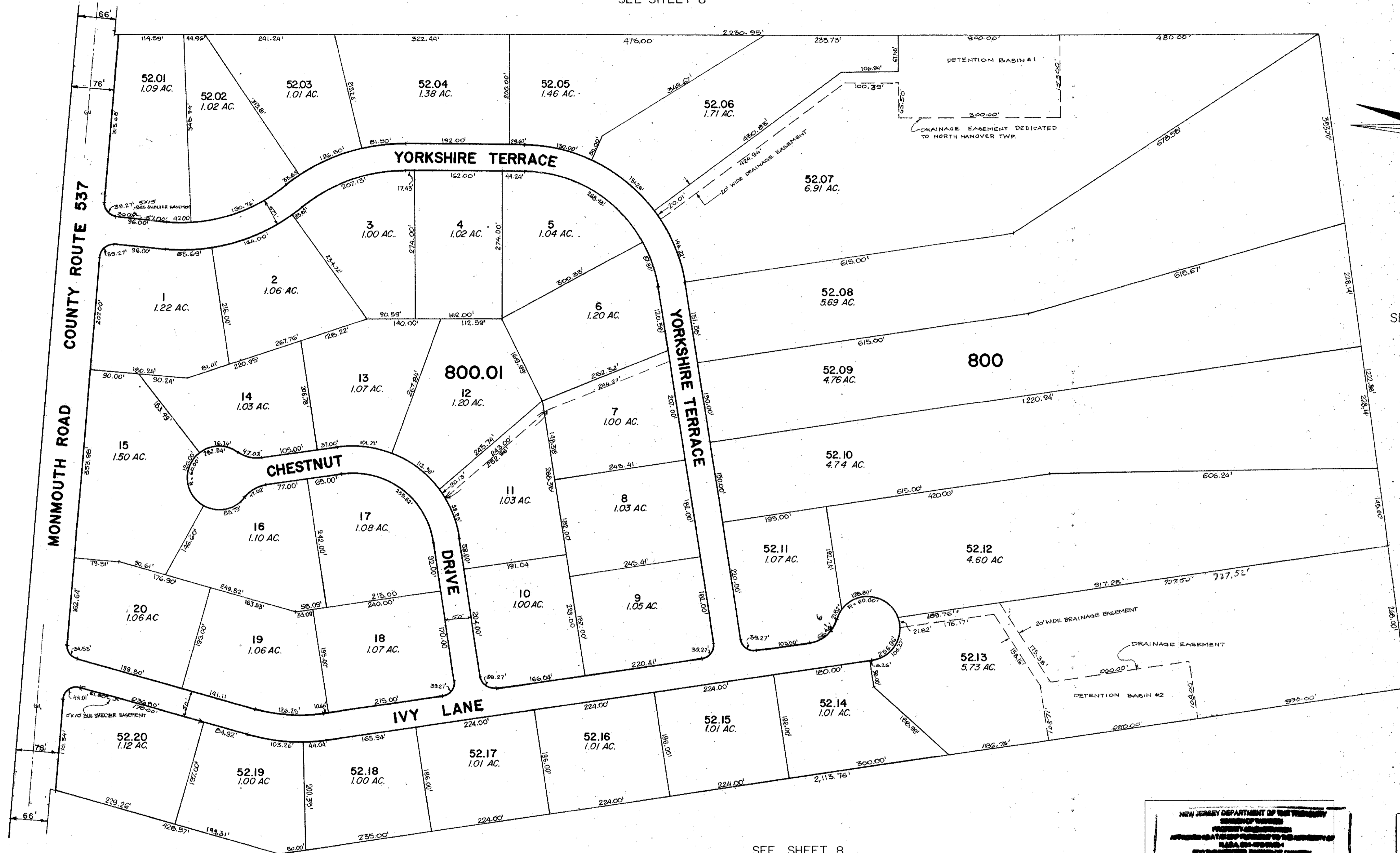
REVISED TO SHOW CONDITIONS
AS OF JULY 1, 1987
MARC ASSOC. INC.
STATE HWY 72 CHATSWORTH, N.J.

SEE SHEET 8

SEE SHEET II

SEE SHEET 8

SEE SHEET 8



NEW JERSEY DEPARTMENT OF THE TREASURY
 DIVISION OF TAXATION
 APPROVED AS A RECORDING PLAN TO THE
 PROVISIONS OF CHAPTER 125 OF 1978, N.J.A.C.
 FOR THE DEPARTMENT OF TREASURY
 DATE: AUG 30 1989

NEW JERSEY DEPARTMENT OF THE TREASURY
 DIVISION OF TAXATION
 APPROVED AS A RECORDING PLAN TO THE
 PROVISIONS OF CHAPTER 125 OF 1978, N.J.A.C.
 FOR THE DEPARTMENT OF TREASURY
 DATE: AUG 30 1989

TAX MAP
 NORTH HANOVER TOWNSHIP
 BURLINGTON COUNTY, NEW JERSEY

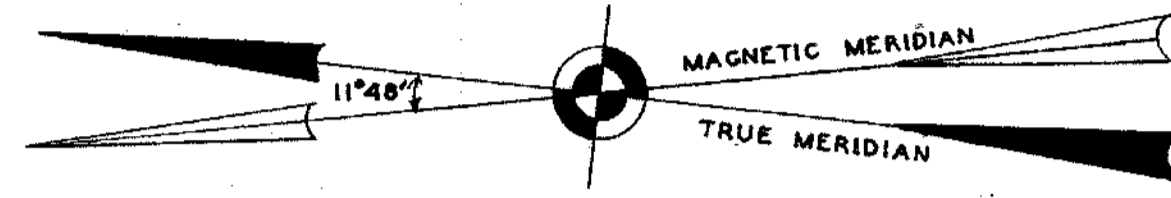
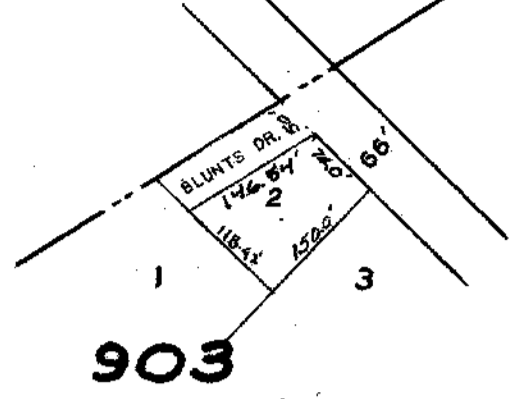
THE AREAS, BOUNDARIES, AND DIMENSIONS, SHOWN ON THIS MAP ARE DERIVED FROM RECORD PLANS AND ARE TO BE USED FOR ASSESSMENT PURPOSES ONLY.

DECEMBER 1989 SCALE: 1" = 100'
 HARRY J. DUCKINFIELD, L.S.
 STATE HWY. RTE. 72, CHATSWORTH, N.J.
 N.J. LICENCE NO. 22711

REMINGTON & BERNICK ENG., 1-10-2010, NJ STATE DIVISION OF TAXATION REMISIONS, KRZ

DETAIL "A"

SCALE 1" = 200'



COUNTY TOWNSHIP

OCEAN PLUMSTEAD

SEE MOUTH SHEET A

SEE SHEET 8

904

902

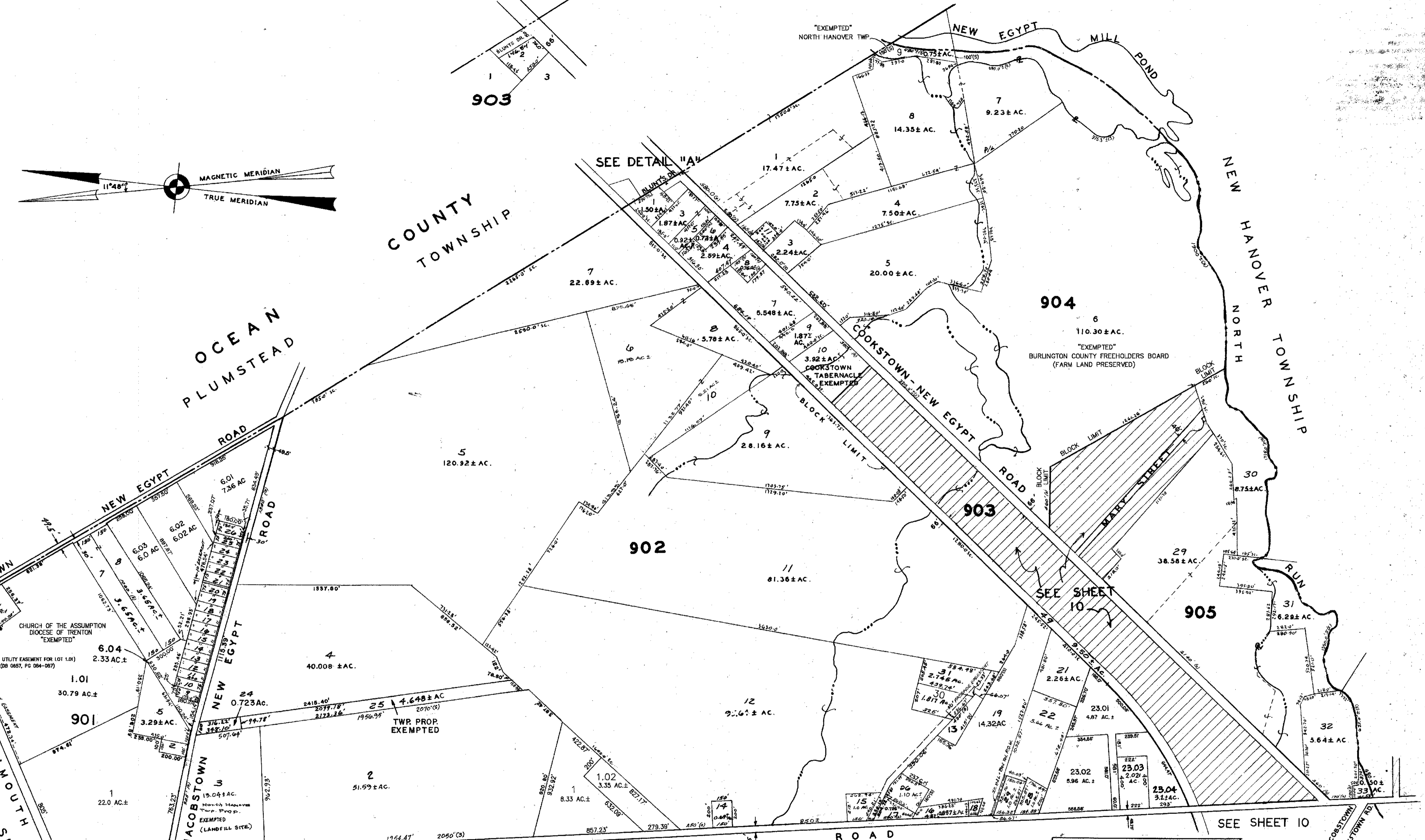
903

905

900

901

DATE	REVISIONS
1-10-2010	IN STATE DIVISION OF TAXATION REVISIONS
12-31-2009	BLK 904 LOT 23, 24, 25, 26, 27, 28, 29, 30, 31, 32, 33, 34, 35, 36, 37, 38, 39, 40, 41, 42, 43, 44, 45, 46, 47, 48, 49, 50, 51, 52, 53, 54, 55, 56, 57, 58, 59, 60, 61, 62, 63, 64, 65, 66, 67, 68, 69, 70, 71, 72, 73, 74, 75, 76, 77, 78, 79, 80, 81, 82, 83, 84, 85, 86, 87, 88, 89, 90, 91, 92, 93, 94, 95, 96, 97, 98, 99, 100
10-11-2008	BLK 901, LOTS 1, 2, 3, 4, 5, 6, 7, 8, 9, 10, 11, 12, 13, 14, 15, 16, 17, 18, 19, 20, 21, 22, 23, 24, 25, 26, 27, 28, 29, 30, 31, 32, 33, 34, 35, 36, 37, 38, 39, 40, 41, 42, 43, 44, 45, 46, 47, 48, 49, 50, 51, 52, 53, 54, 55, 56, 57, 58, 59, 60, 61, 62, 63, 64, 65, 66, 67, 68, 69, 70, 71, 72, 73, 74, 75, 76, 77, 78, 79, 80, 81, 82, 83, 84, 85, 86, 87, 88, 89, 90, 91, 92, 93, 94, 95, 96, 97, 98, 99, 100
9-11-77	UPDATES LOT NUMBERS
10-4-79	REVISED LOT DIMENSIONS - BLOCK 900
1-24-84	REV. LOT DIMENSIONS - BLOCK 902
1-24-84	REV. LOT DIMENSIONS - BLOCK 903
10-11-85	SPLIT OFF LOTS 30 & 31 FROM LOT 28, BLOCK 902
6-11-88	WALKWAY TO 15' WALKWAY
1-1-90	ADDED MARY ST. CUL-DE-SAC
2-1-70	ADDED MARY ST. CUL-DE-SAC
2-1-70	ADDED MARY ST. CUL-DE-SAC
11-29-69	ADDED ROW TO LOT 22 BLK. 902
10-30-69	REVISED LOTS 13, 20, 21, 22, 23, 24, 25, 26, 27, 28, 29, 30, 31, 32, 33, 34, 35, 36, 37, 38, 39, 40, 41, 42, 43, 44, 45, 46, 47, 48, 49, 50, 51, 52, 53, 54, 55, 56, 57, 58, 59, 60, 61, 62, 63, 64, 65, 66, 67, 68, 69, 70, 71, 72, 73, 74, 75, 76, 77, 78, 79, 80, 81, 82, 83, 84, 85, 86, 87, 88, 89, 90, 91, 92, 93, 94, 95, 96, 97, 98, 99, 100
7-1-67	SUBDIVIDED LOT 2 BLK. 902



NEW JERSEY DEPARTMENT OF THE TREASURY
 DIVISION OF TAXATION
 ENGINEERING & RAILROAD TAX BUREAU
 APPROVED AS A TAX MAP PURSUANT TO THE PROVISIONS OF CHAPTER 176, LAWS OF 1913, ETC. FOR THE DIRECTOR, DIVISION OF TAXATION
 BY: *[Signature]*
 DATE: **FEB 20 1987** SERIAL NO. **347**

REVISED TO SHOW CONDITIONS
 AS OF **JULY 1, 1987**
 MARC ASSOC. INC.
 STATE HWY 72 CHATSWORTH, N.J.

TAX MAP
NORTH HANOVER TOWNSHIP
BURLINGTON COUNTY, N.J.
 PLOTTED FROM DEEDS AND RECORDS

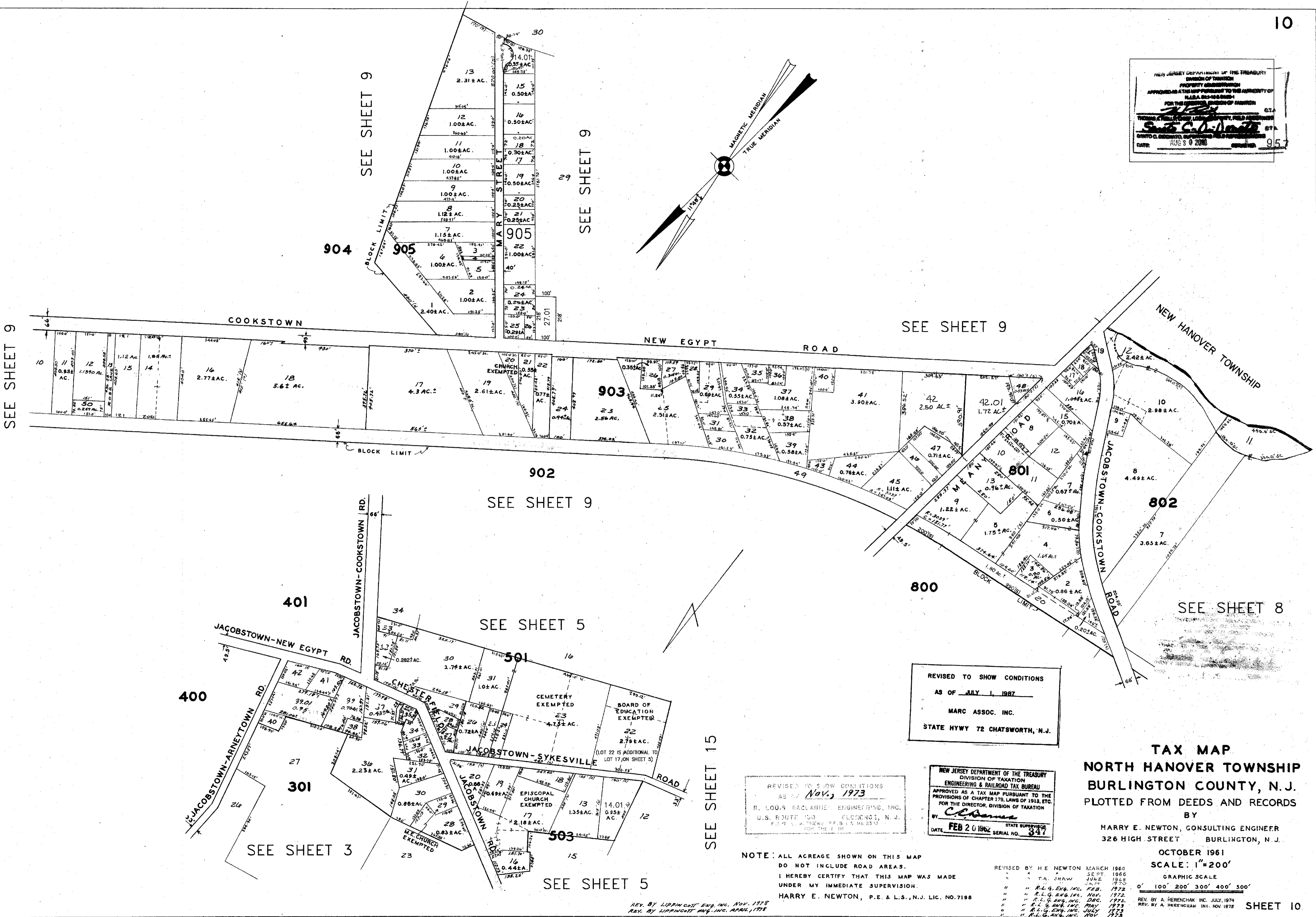
BY
 HARRY E. NEWTON, CONSULTING ENGINEER
 326 HIGH STREET BURLINGTON, N.J.
 OCTOBER 1961
 SCALE: 1"=400'
 GRAPHIC SCALE
 0 200' 400' 600' 800' 1000'

REVISED TO SHOW CONDITIONS
 AS OF **Nov. 1973**
 R. LOUIE GALLAGHER ENGINEERING, INC.
 U.S. ROUTE #10 FLORENCE, N.J.
 FLORENCE 9 E. S. 3. N. 23.3
 FOR THE PLAN

NOTE: ALL ACREAGE SHOWN ON THIS MAP DO NOT INCLUDE ROAD AREAS
 I HEREBY CERTIFY THAT THIS MAP WAS MADE UNDER MY IMMEDIATE SUPERVISION
 HARRY E. NEWTON, P.E. & L.S., N.J. LIC. NO. 7198
 REV. BY: I. WAYNE LIPPINCOTT ENG. DEC. 1976
 REV. BY: LIPPINCOTT ENG. ASSOC. INC. NOV. 1978

REVISED BY H.E. NEWTON MARCH 1964
 " " T.A. SHAW SEPT 1966
 " " T.A. SHAW NOV 1967
 " " T.A. SHAW FEB 1968
 " " T.A. SHAW FEB 1970
 " " R.L. GALLAGHER ENG. INC. FEB. 1972
 " " R.L. GALLAGHER ENG. INC. 3-21-79
 " " R.L. GALLAGHER ENG. INC. NOV. -1973
 REVISED BY A. HERENCHAR INC. NOV. 1975

NEW JERSEY DEPARTMENT OF THE TREASURY
 DIVISION OF TAXATION
 PROPERTY APPRAISAL
 APPROVED AS A TAX MAP PURSUANT TO THE PROVISIONS OF
 CHAPTER 175, LAWS OF 1913, ETC.
 FOR THE TOWNSHIP OF NORTH HANOVER
 TOWNSHIP ENGINEER, LEGAL COUNSEL, FIELD APPRAISER
Harry E. Newton
 DATE: AUG 8 0 2008



DATE	REVISIONS
1-10-2010	NJ STATE DIVISION OF TAXATION REVISIONS
2-1-87	ADDED MARY ST. COOKSTOWN AC.
7-1-87	SPLIT- OFF LOT 42.01 FROM AD. BLOCK 903
2-9-87	Shedding Lot 30, Lots 39 & 38
10-10-85	SPUR OFF LOT 50 FROM LOT 12, B.L.C. 905
10-4-77	UPDATED LOT NUMBERS

REVISED TO SHOW CONDITIONS
 AS OF JULY 1, 1987
 MARC ASSOC. INC.
 STATE HWY 72 CHATSWORTH, N.J.

REVISED TO SHOW CONDITIONS
 AS OF Nov., 1973
 R. LOUIS GAUGHAN, ENGINEER, INC.
 U.S. ROUTE 100 FLORENCE, N.J.
 PLAT L.A. 2789S, P.F.B. S. NO. 2332
 FROM THE T.M.

NEW JERSEY DEPARTMENT OF THE TREASURY
 DIVISION OF TAXATION
 ENGINEERING & RAILROAD TAX BUREAU
 APPROVED AS A TAX MAP PURSUANT TO THE
 PROVISIONS OF CHAPTER 175, LAWS OF 1913, ETC.
 FOR THE DIRECTOR, DIVISION OF TAXATION
 BY: *C. Chama*
 DATE: FEB 20 1962 SERIAL NO. 347

TAX MAP
NORTH HANOVER TOWNSHIP
BURLINGTON COUNTY, N.J.
 PLOTTED FROM DEEDS AND RECORDS
 BY
 HARRY E. NEWTON, CONSULTING ENGINEER
 326 HIGH STREET BURLINGTON, N.J.

NOTE: ALL ACREAGE SHOWN ON THIS MAP
 DO NOT INCLUDE ROAD AREAS.
 I HEREBY CERTIFY THAT THIS MAP WAS MADE
 UNDER MY IMMEDIATE SUPERVISION.
 HARRY E. NEWTON, P.E. & L.S., N.J. LIC. NO. 7198

REVISED BY H.E. NEWTON MARCH 1964
 " T.A. SHAW SEPT. 1966
 " " JUNE 1968
 " R.L.G. ENG. INC. FEB. 1972
 " R.L.G. ENG. INC. NOV. 1972
 " R.L.G. ENG. INC. DEC. 1973
 " R.L.G. ENG. INC. MAY 1973
 " R.L.G. ENG. INC. JULY 1973
 " R.L.G. ENG. INC. NOV. 1973

GRAPHIC SCALE
 0' 100' 200' 300' 400' 500'

OCTOBER 1961
 SCALE: 1"=200'

REV. BY A. HERENCHAK INC. JULY, 1974
 REV. BY A. HERENCHAK INC. NOV. 1978

SEE SHEET 4

STRECKER ROAD

JACOBSTOWN

NEW EGYPT

401

405

SEE SHEET 4

SEE SHEET 4

PATTY

ELEANOR DRIVE

401

406

BOULEVARD

ROAD

BOULEVARD

401

LANE

SEE SHEET 4

MONMOUTH

ROAD

SEE SHEET 8

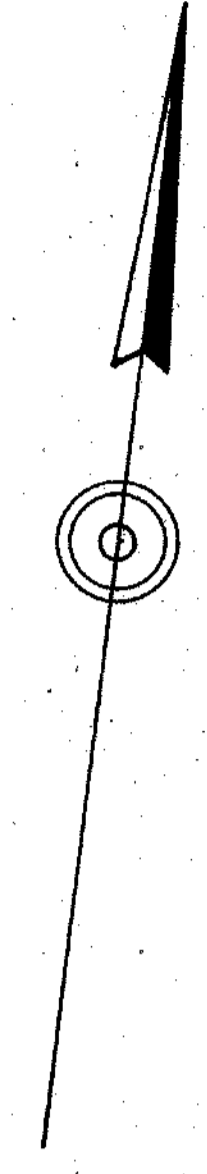
SEE SHEET 801

SEE SHEET 8


OPPOSITE TERRACE

MARION HILLS

IVY LANE



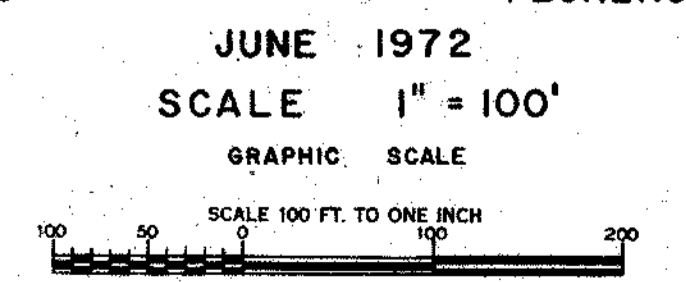
NO.	DATE	REVISION
10-20-69		ADDED BOUNDARIES "MONMOUTH BRANCH" LOT 10
11-11-69		ADDED BOUNDARIES "MONMOUTH BRANCH" LOT 10
11-29-69		REVISED LOT DIMS. & CORNERS, MARION HILLS
11-16-70		REVISED LOT DIMS. & CORNERS, MARION HILLS
10-4-71		UPDATED BLOCK I LOT NUMBERS
8-22-79		LOT 10 ADDED, ADJUSTED LOT 11 B.R. 401
5-11-79		REVISED LOTS 30, 31, 37, 38, 40, 41



TAX MAP
NORTH HANOVER TOWNSHIP
BURLINGTON COUNTY, N.J.

PLOTTED FROM DEEDS & RECORDS
 BY
R. LOUIS GALLAGHER ENG. INC.
 RT. 130 FLORENCE, N.J.

REVISED TO SHOW CONDITIONS
 AS OF JULY 1, 1987
MARC ASSOC. INC.
 STATE HWY 72 CHATSWORTH, N.J.

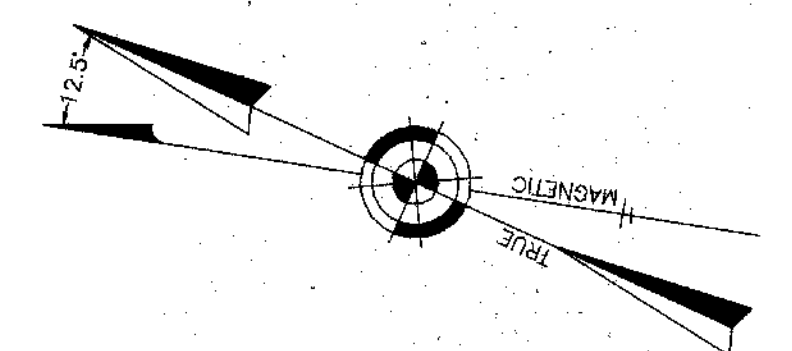


REVISED BY LIPPINCOTT ENGINEERING ASSOCIATES SEPT., 1977
 REVISED BY A HERENCHAK INC. JULY, 1974

REVISIONS		
10-1-2008	CRAIG F. REMINGTON	23924
12-31-2008	CRAIG F. REMINGTON	23924
1-10-2010	CRAIG F. REMINGTON	23924

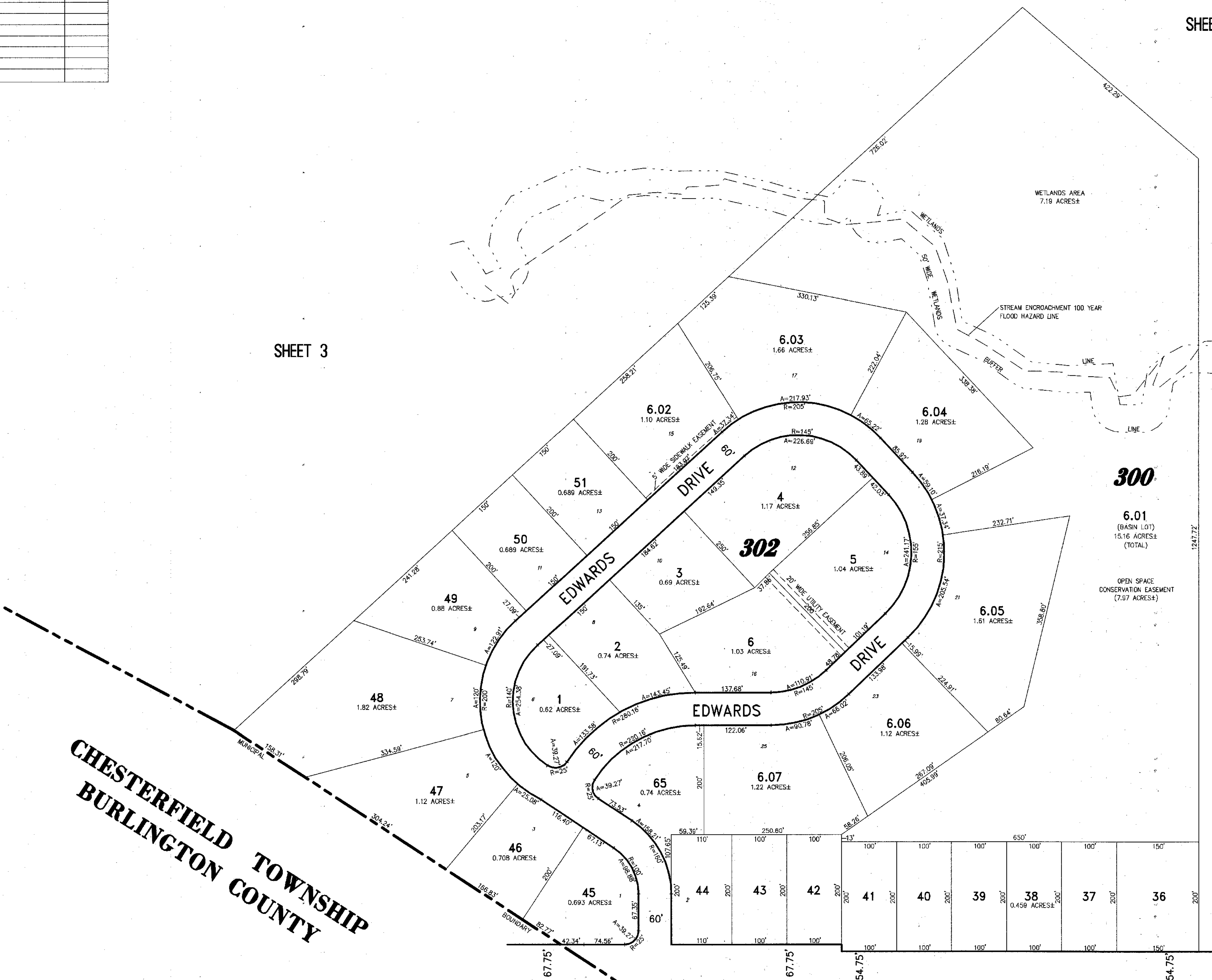
NOTE:
THIS SHEET HAS BEEN DRAWN USING COMPUTER AIDED DRAFTING/DESIGN (CAD/D) AND COORDINATE GEOMETRY (GOGO).

SHEET 3



SHEET 3


SHEET 3.01



CHESTERFIELD TOWNSHIP
BURLINGTON COUNTY

CHESTERFIELD - JACOBSTOWN ROAD (COUNTY ROUTE NO. 528)

SHEET 5



TAX MAP
NORTH HANOVER TOWNSHIP


BURLINGTON COUNTY NEW JERSEY
SCALE: 1" = 100' DATE: 9-16-2008
CRAIG F. REMINGTON LAND SURVEYOR LIC. NO. 23924
REMINGTON, VERNICK & ARANGO ENGINEERS
243 ROUTE 130 - SUITE 200, BORDENTOWN, NJ 08505
(609) 298-6017, FAX (609) 298-8257
WEB SITE ADDRESS: WWW.RVVE.COM




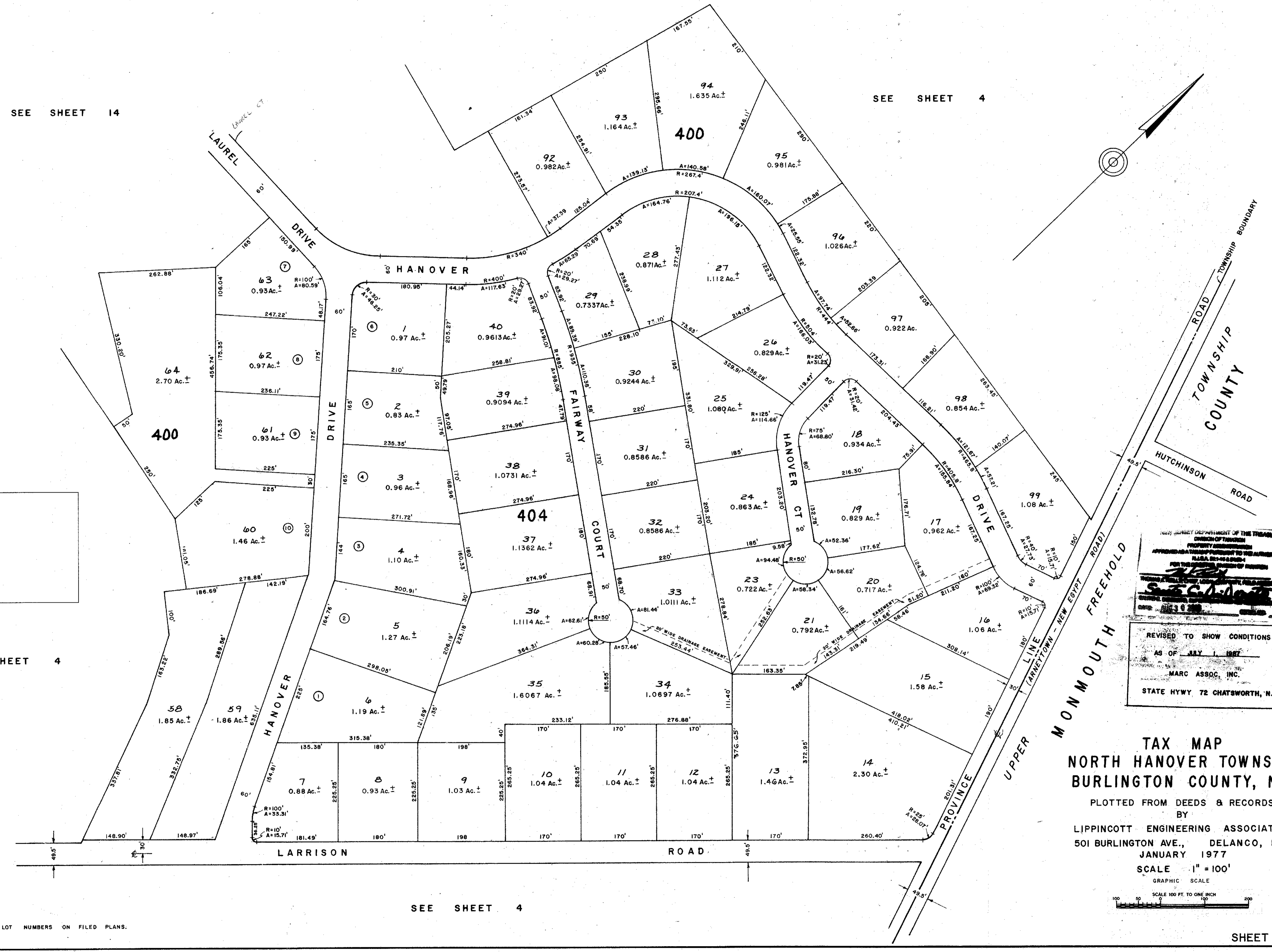
QUAIL RUN AT BEAVER FARM

SEE SHEET 14

SEE SHEET 4




SEE SHEET 4



REVISED TO SHOW CONDITIONS
AS OF JULY 1, 1977
MARC ASSOC., INC.
STATE HWY 72 CHATSWORTH, N.J.

TAX MAP NORTH HANOVER TOWNSHIP BURLINGTON COUNTY, N.J.

PLOTTED FROM DEEDS & RECORDS
BY
LIPPINCOTT ENGINEERING ASSOCIATES
501 BURLINGTON AVE., DELANCO, N.J.
JANUARY 1977
SCALE 1" = 100'
GRAPHIC SCALE

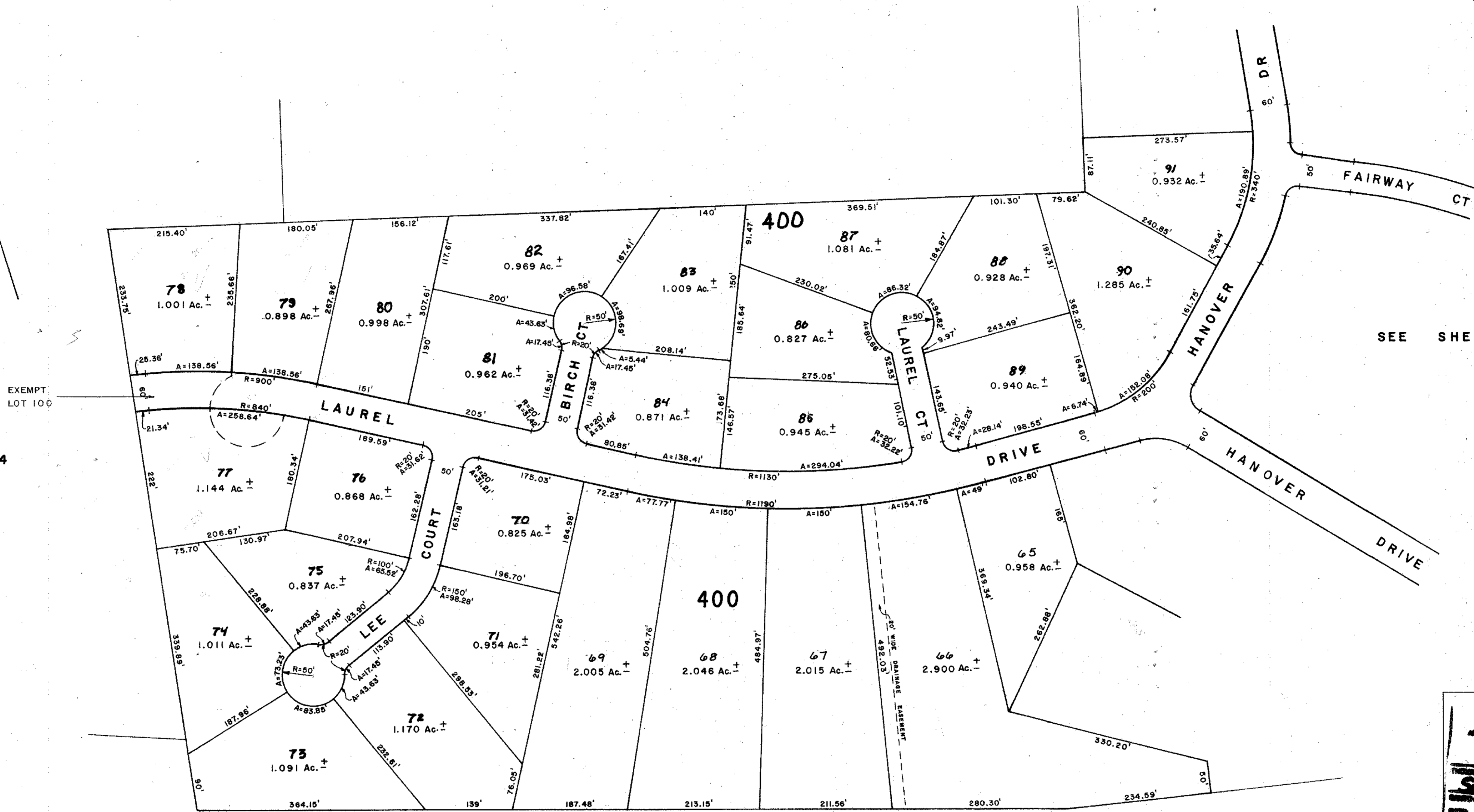
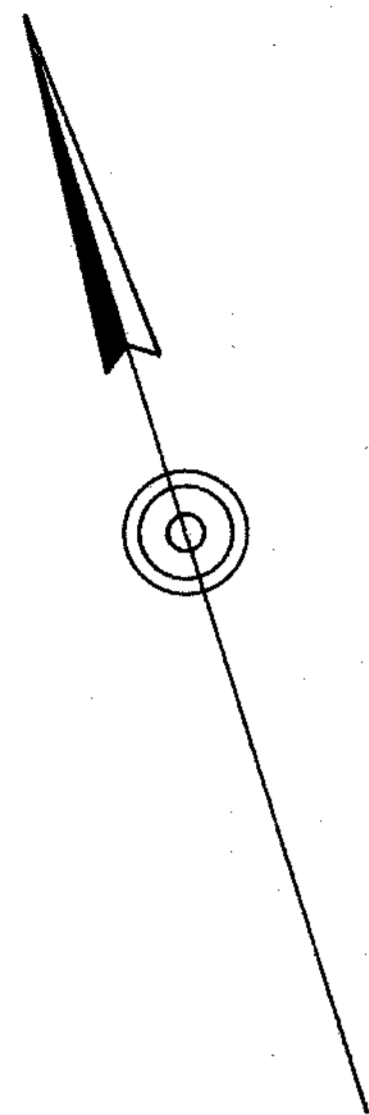


DATE	REVISIONS
1-10-2010	NJ STATE DIVISION OF TAXATION REVISIONS
July 1, 1987	UPDATE FOR STATE OF NEW JERSEY
11-19-79	RECORDED LOT 15, 16, 17, 18, 19, 20, 21, 22, 23, 24, 25, 26, 27, 28, 29, 30, 31, 32, 33, 34, 35, 36, 37, 38, 39, 40, 41, 42, 43, 44, 45, 46, 47, 48, 49, 50, 51, 52, 53, 54, 55, 56, 57, 58, 59, 60, 61, 62, 63, 64
10-4-77	UPDATED BLOCK & LOT NUMBERS

NOTE:
① INDICATES LOT NUMBERS ON FILED PLANS.

SEE SHEET 4

SEE SHEET 4




SEE SHEET 13

SEE SHEET 4

EXEMPT LOT 100

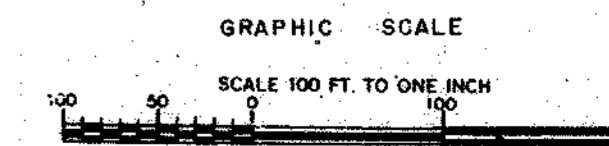
SEE SHEET 4



TAX MAP NORTH HANOVER TOWNSHIP BURLINGTON COUNTY, N.J.

PLOTTED FROM DEEDS & RECORDS BY LIPPINCOTT ENGINEERING ASSOCIATES 501 BURLINGTON AVE., DELANCO, N.J. JANUARY 1977

SCALE 1" = 100'

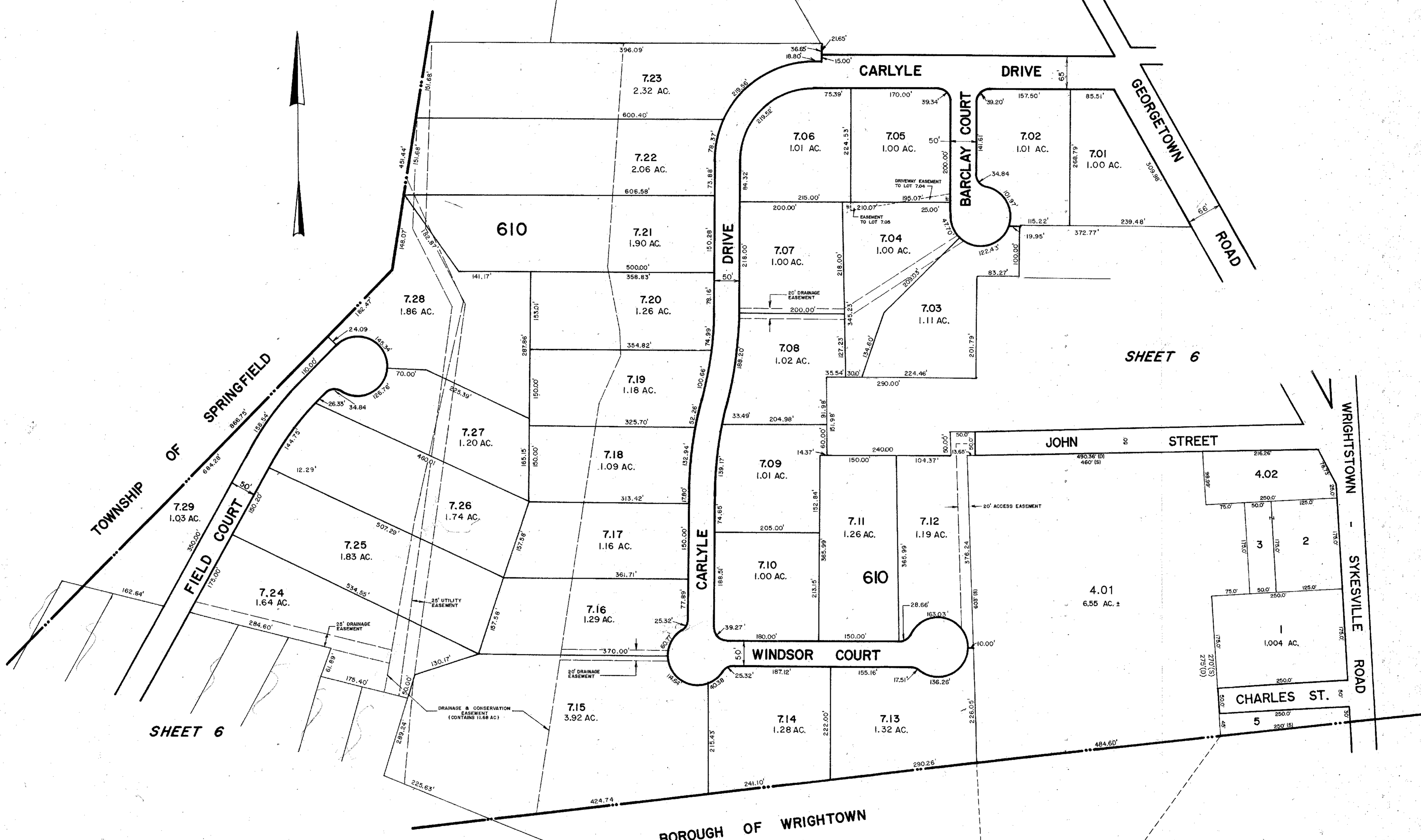


REVISED TO SHOW CONDITIONS AS OF JULY 1, 1987 MARC ASSOC. INC. STATE HWY 72 CHATSWORTH, N.J.

DATE	REVISIONS
1-10-2010	NJ STATE DIVISION OF TAXATION REVISIONS
10-20-08	VARIATION & ADD LOT 100 (P&S BK-3)
7-1-87	UPDATED LOT NUMBERS
10-4-79	UPDATED LOT NUMBERS

REVISIONS		
DATE	N.J.L.S. NAME	LICENSE NO.
1-10-2010	CRAIG F. REMINGTON, L.S.	23924

SHEET 6



SHEET 6

SHEET 6

NEW JERSEY DEPARTMENT OF THE TREASURY
 DIVISION OF TAXATION
 PROPERTY TAXES
 APPROVED AS TRUTHFUL AND CORRECT TO THE BEST OF MY KNOWLEDGE
 FOR THE TOWNSHIP OF NORTH HANOVER
 [Signature]
 957

TAX MAP
 TOWNSHIP OF NORTH HANOVER
 BURLINGTON COUNTY, NEW JERSEY
 SCALE: 1" = 100'
 JULY 1987
 BY
 MARC ASSOCIATES, INC.
 STATE HWY. RTE. 72, CHATSWORTH N.J.

